



**GOVERNO DO ESTADO DE MATO GROSSO**  
**SECRETARIA DE ESTADO DE INFRAESTRUTURA E LOGÍSTICA**  
**SUPERINTENDÊNCIA DE PROJETOS**

**PROJETO EXECUTIVO DE ENGENHARIA RODOVIÁRIA PARA**  
**IMPLANTAÇÃO E PAVIMENTAÇÃO DE VIAS NO MUNICÍPIO DE PARANAÍTA**

**RODOVIA:** MUNICIPAL – ESTRADA COPACABANA

**TRECHO:** ENTRº MT-206 (PARANAÍTA) – ACESSO AO ASSENTAMENTO SÃO PEDRO

**SUBTRECHO:** ENTRº MT-206 (PARANAÍTA) – TREVO DO BUGÃO

**EXTENSÃO TOTAL:** 14,05 KM

**VOLUME 2.1 – SEÇÕES TRANSVERSAIS**

OUTUBRO/2021



**GOVERNO DO ESTADO DE MATO GROSSO**  
**SECRETARIA DE ESTADO DE INFRAESTRUTURA E LOGÍSTICA**  
**SUPERINTENDÊNCIA DE PROJETOS**

**PROJETO EXECUTIVO DE ENGENHARIA RODOVIÁRIA PARA**  
**IMPLANTAÇÃO E PAVIMENTAÇÃO DE VIAS NO MUNICÍPIO DE PARANAÍTA**

**VOLUME 2.1 – SEÇÕES TRANSVERSAIS**

**CONTRATANTE:** PREFEITURA MUNICIPAL DE PARANAÍTA  
**COORDENAÇÃO:** SECRETARIA DE GOVERNO  
**DIREÇÃO:** SECRETARIA DE TRANSPORTES E OBRAS  
**ELABORAÇÃO:** KALU SERVIÇOS DE ENGENHARIA LTDA – ME.  
**RESP. TÉCNICO:** ENG<sup>a</sup>. BÁRBARA WIARA TELES DOS REIS - CREA MG 191.336/D / RN 1414265999

**OUTUBRO/2021**

**INDÍCE**

ÍNDICE

I	APRESENTAÇÃO	AP-01
II	MAPA DE SITUAÇÃO	MS-01
III	SEÇÕES TRANSVERSAIS	SEC - 01 A SEC - 45

## I - APRESENTAÇÃO

APRESENTAÇÃO

A empresa KALU SERVIÇOS DE ENGENHARIA LTDA ME, com sede na Rua João Pessoa, 04, Bairro Santo Antônio, Montes Claros - MG, CEP: 39402-266, inscrita no CNPJ sob o nº 24.031.830/0001-44, apresenta o **VOLUME 2.1 - SEÇÕES TRANSVERSAIS** que é integrante do Projeto Executivo de Engenharia Rodoviária Para Implantação e Pavimentação De Vias no Município de Paranaíta.

Está sendo apresentado o Projeto Executivo de Engenharia Rodoviária Para Pavimentação de Vias no Município de Paranaíta.

**RODOVIA:** MUNICIPAL - ESTRADA COPACABANA

**TRECHO:** ENTRº MT-206 (PARANAÍTA) - ACESSO AO ASSENTAMENTO SÃO PEDRO

**SUBTRECHO:** ENTRº MT-206 (PARANAÍTA) - TREVO DO BUGÃO

**EXTENSÃO TOTAL:** 14,05 KM

O Projeto em sua forma de apresentação consta de 6 (seis) volumes assim identificados:

VOLUME 01 - RELATÓRIO DO PROJETO E DOCUMENTOS PARA CONCORRÊNCIA

Objetivo:

Fornecer os estudos realizados e os projetos desenvolvidos, bem como os elementos necessários a elaboração da Proposta para a Concorrência de Construção.

VOLUME 02 - PROJETO DE EXECUÇÃO

Objetivo:

Apresentar em formato A-3 as plantas, gráficos e desenhos necessários à execução da obra projetada.

VOLUME 2.1 - PROJETO DE EXECUÇÃO SEÇÕES TRANSVERSAIS

VOLUME 03 - MEMÓRIA JUSTIFICATIVA

Objetivo:

Fornecer o detalhamento e as justificativas técnicas referentes ao projeto elaborado.

ANEXO 3A- ESTUDOS GEOTÉCNICOS

Objetivo:

Apresentar em formato A-4 os levantamentos realizados no campo, os cálculos efetuados no escritório e os ensaios de laboratório.

ANEXO 3C - NOTAS DE SERVIÇO E CÁLCULO DE VOLUME

Objetivo:

Apresentar em formato A-4 as notas de serviço para execução do terrapleno e os volumes respectivos, bem como elementos adicionais à relocação do trecho, constando os seguintes tópicos:

VOLUME 4 - ORÇAMENTO

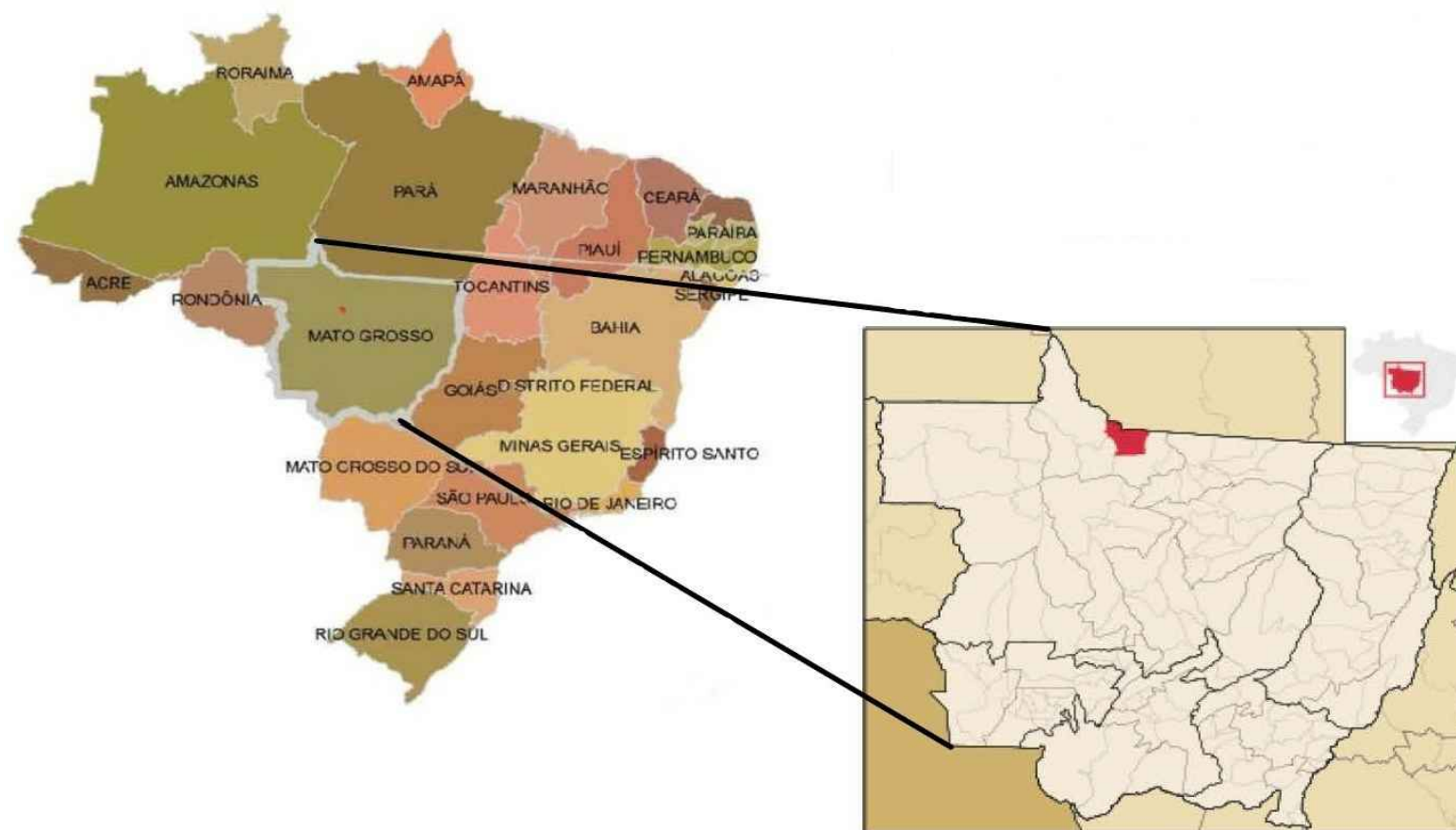
Objetivo:

Apresentar o custo de todas as obras necessárias à execução do Projeto, indicando e justificando os métodos adotados na sua obtenção. É apresentado em formato A4.

O presente volume corresponde ao VOLUME 2.1 - SEÇÕES TRANSVERSAIS.

OBSERVAÇÕES:	ENG.* COORDENADOR: BÁRBARA WIARA TELES DOS REIS 191.336/D CREA/MG	SUPERINTENDÊNCIA DE PROJETOS			CONCEDENTE:	ELABORAÇÃO:	PROJETO:	GOVERNO DO ESTADO DE MATO GROSSO SECRETARIA DE ESTADO INFRAESTRUTURA E LOGÍSTICA				
	ENG.* REVISOR:	DESENHO:	ESCALA:	<div>Eng.* Fiscal – CREA/MG</div>	<div>SINFRA Secretaria de Estado de Infraestrutura e Logística</div> <div></div> <div>Governo de <b>Mato Grosso</b></div>			RODOVIA: MUNICIPAL – ESTRADA COPACABANA TRECHO: Entr*. MT – 206(Paranaíta) – Acesso ao Assentamento São Pedro SUB–TRECHO: Entr*. MT – 206(Paranaíta) – Trevo do Bugão EXTENSÃO : 14,05 KM	FOLHA: AP–01			
	RT: BÁRBARA WIARA TELES DOS REIS 191.336/D CREA/MG	VERIFICADO:	APROVADO:									
	DESENHISTA: WASHINGTON B. ASSUNÇÃO			<div>Eng.* Diretor da DP</div>								
										APRESENTAÇÃO		

## II - MAPA DE SITUAÇÃO



**Início Lote Construção 1 - Estaca: 0,00+0,00**  
Latitude: 9°40'45.34"S  
Longitude: 56°29'59.06"O  
**Final Lote Construção 1 - Estaca: 702+13,723**  
Latitude: 9°44'24.62"S  
Longitude: 56°34'2.09"O



OBSERVAÇÕES:

ENG.\* COORDENADOR:  
BARBARA WIARA TELES DOS REIS  
191.336/D CREA/MG

ENG.\* REVISOR:

RT:  
BARBARA WIARA TELES DOS REIS  
191.336/D CREA/MG

DESENHISTA:  
WASHINGTON B. ASSUNÇÃO

SUPERINTENDÊNCIA DE PROJETOS

DESENHO:

ESCALA:

Eng.\* Fiscal - CREA/MG

VERIFICADO:

APROVADO:

Eng.\* Diretor de DP

CONCEDENTE:



ELABORAÇÃO:



PROJETO:



GOVERNO DO ESTADO DE MATO GROSSO  
SECRETARIA DE ESTADO INFRAESTRUTURA E LOGÍSTICA


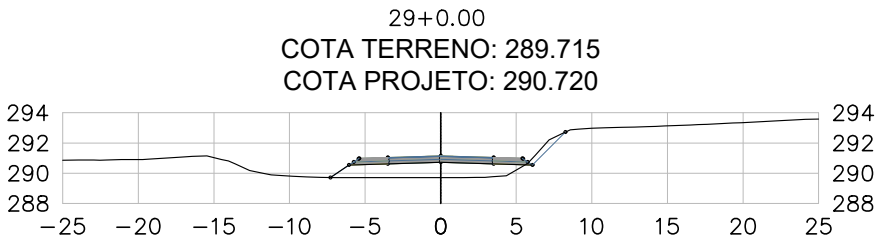
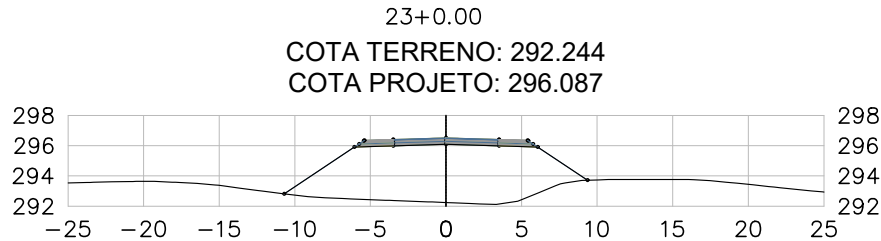
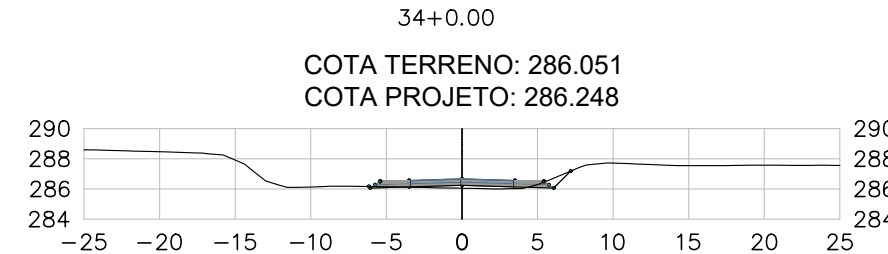

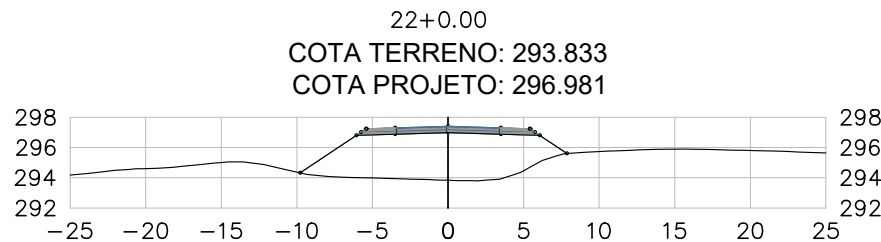

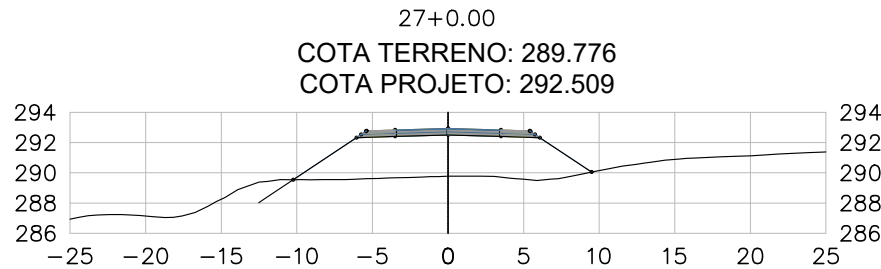

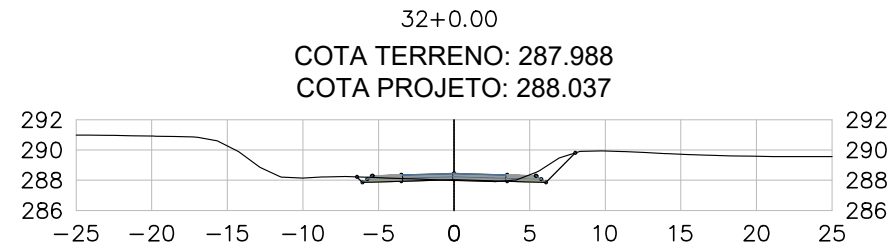
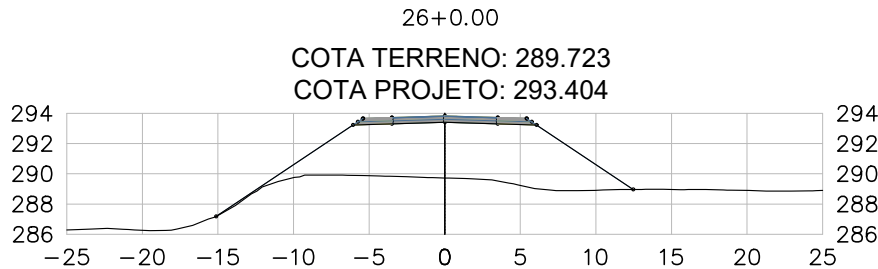


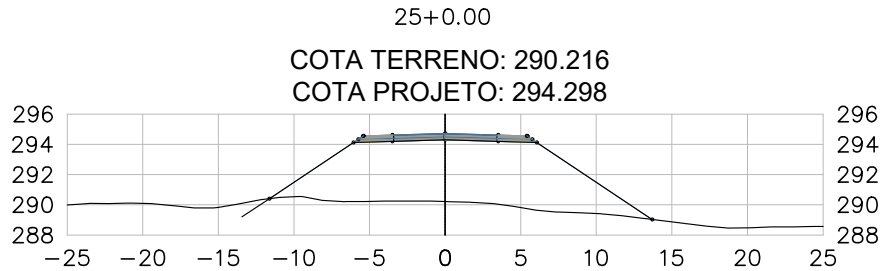
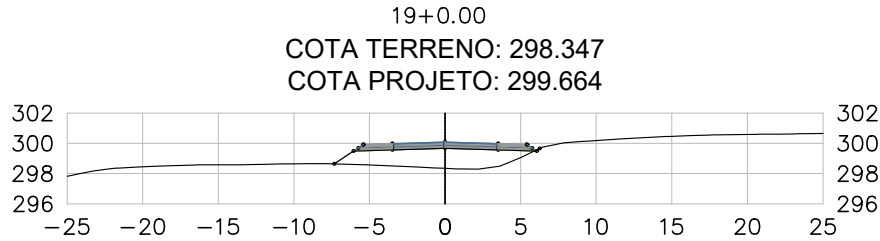
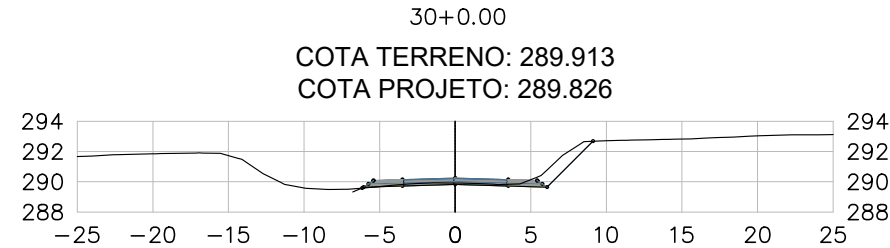

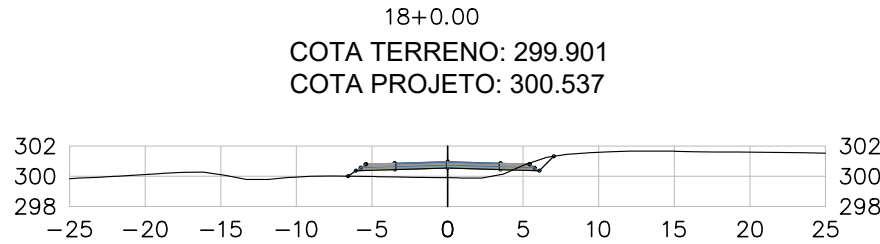
RODOVIA: MUNICIPAL - ESTRADA COPACABANA  
TRECHO: Entr\*. MT - 206(Paranaíta) - Acesso ao Assentamento São Pedro  
SUB-TRECHO: Entr\*. MT - 206(Paranaíta) - Trevo do Bugão  
EXTENSÃO : 14,05 KM

MAPA DE SITUAÇÃO

FOLHA:  
MS-01

### **III – SEÇÕES TRANSVERSAIS**





OBSERVAÇÕES:

ENG.º COORDENADOR:  
BÁRBARA WIARA TELES DOS REIS  
191.336/D CREA/MG

ENG.º REVISOR:

RT: BÁRBARA WIARA TELES DOS REIS  
191.336/D CREA/MG

DESENHISTA:  
WASHINGTON B. ASSUNÇÃO

SUPERINTENDÊNCIA DE PROJETOS

DESENHO:

ESCALA:

1/500

VERIFICADO:

APROVADO:

Eng.º Fiscal - CREA/MG

Eng.º Diretor do DP

CONCEDENTE:



CONVENENTE:



CONSULTÓRIA:



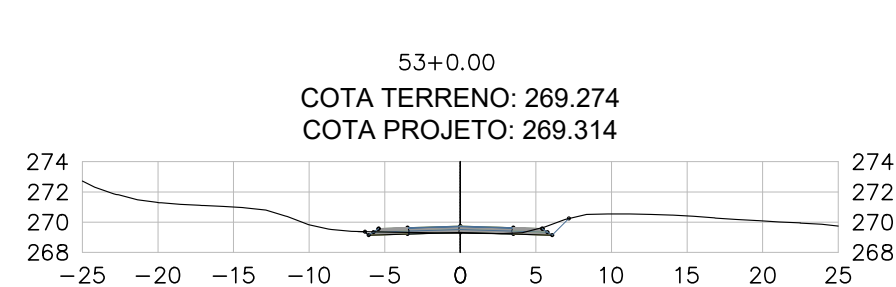

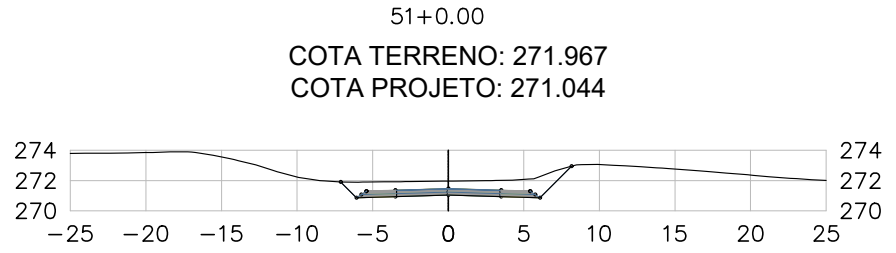

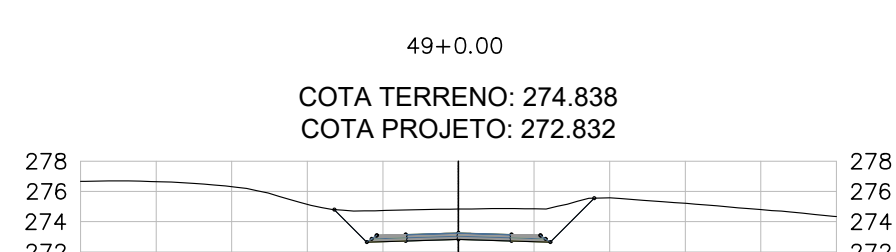

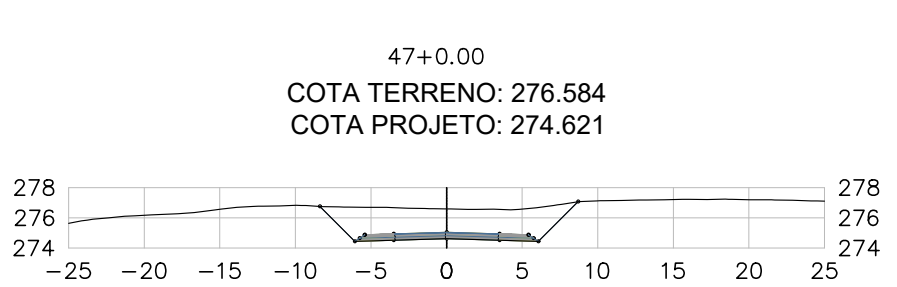
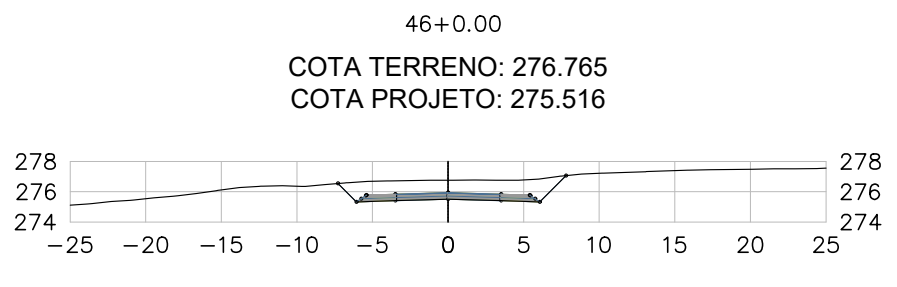

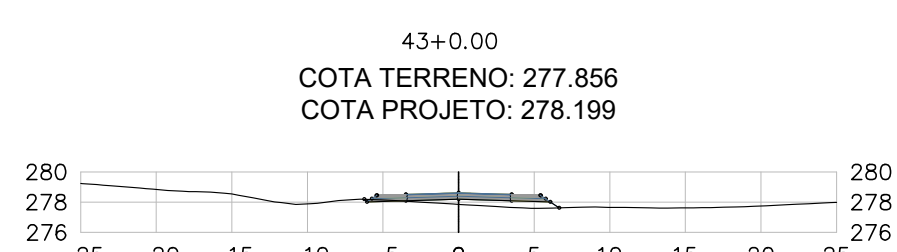

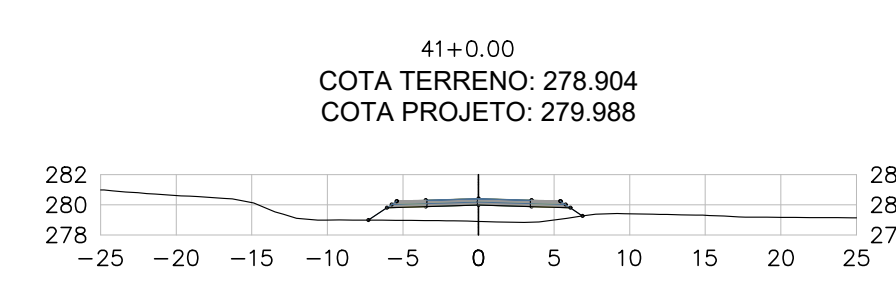
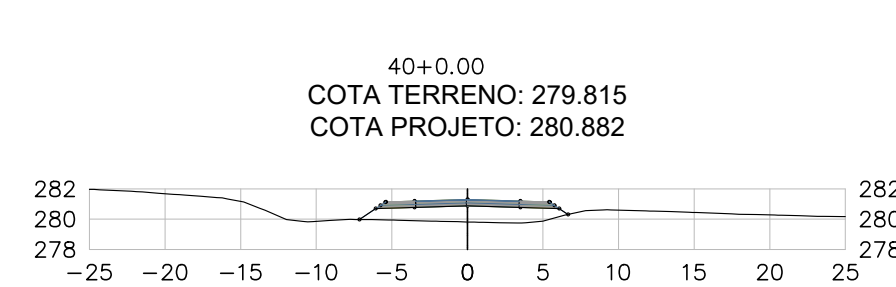
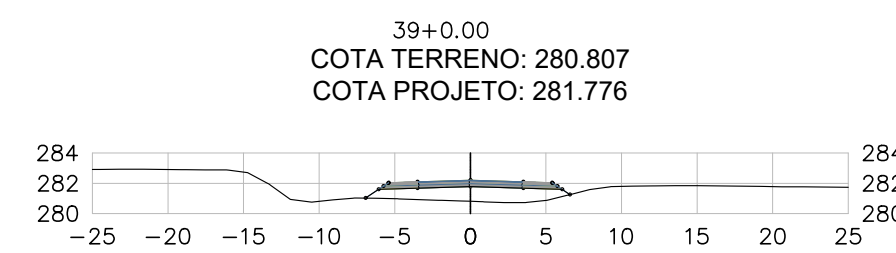
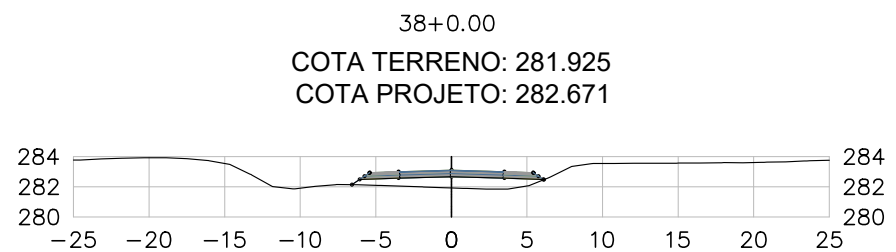
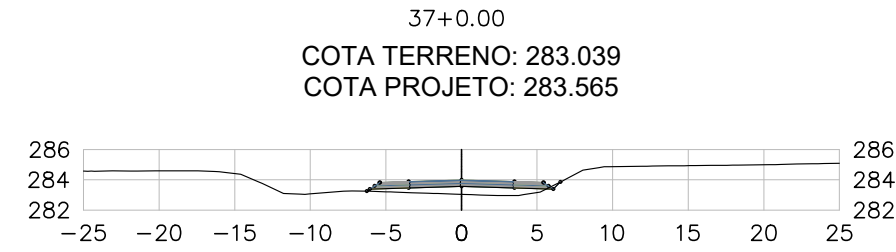
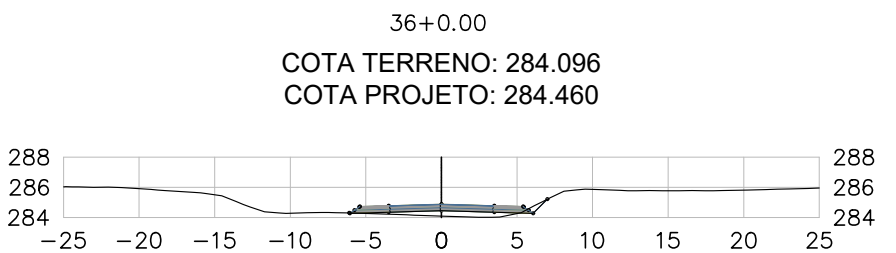
GOVERNO DO ESTADO DE MATO GROSSO  
SECRETARIA DE ESTADO INFRAESTRUTURA E LOGÍSTICA

RODOVIA: MUNICIPAL - ESTRADA COPACABANA  
TRECHO: Entr. MT - 206(Paranaíta) - Acesso ao Assentamento São Pedro  
SUB-TRECHO: Entr. MT - 206(Paranaíta) - Trevo do Bugão  
EXTENSÃO : 14,05 KM

SEÇÕES TRANSVERSAIS  
ESTACA - 18+0,00 a 35+0,00

FOLHA:

SEC-02



OBSERVAÇÕES:

ENG.º COORDENADOR:  
BARBARA WIARA TELES DOS REIS  
191.336/D CREA/MG

ENG.º REVISOR:

RT:  
BARBARA WIARA TELES DOS REIS  
191.336/D CREA/MG

DESENHISTA:  
WASHINGTON B. ASSUNÇÃO

SUPERINTENDÊNCIA DE PROJETOS

DESENHO: ESCALA: 1/500

VERIFICADO: APROVADO:

Eng.º Fiscal - CREA/MG

Eng.º Diretor do DP

CONCEDENTE:



CONVENENTE:



CONSULTÓRIA:

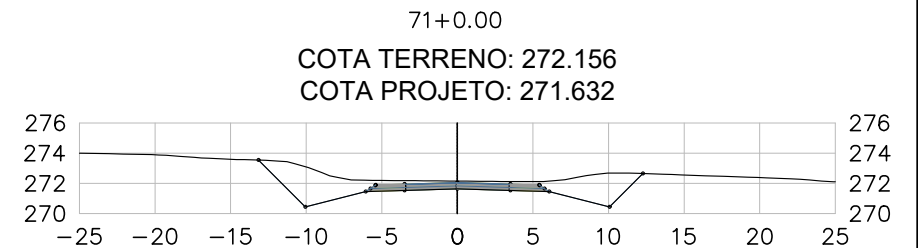
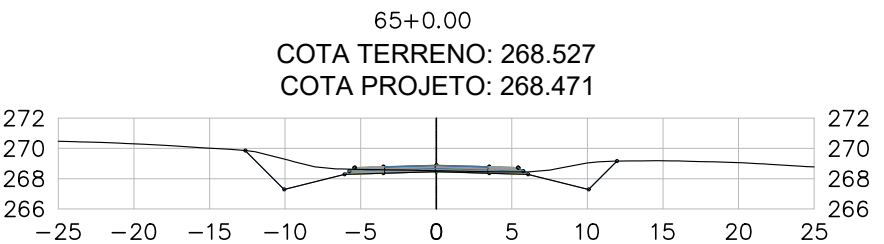
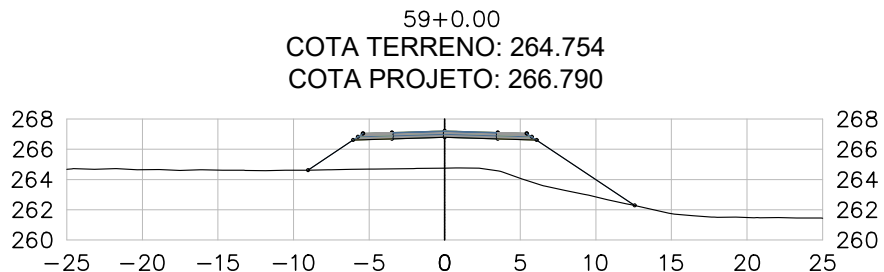
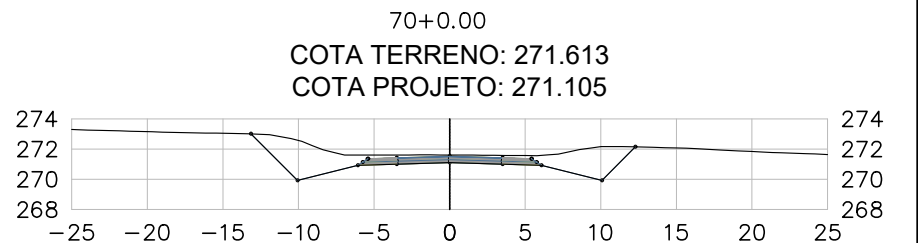
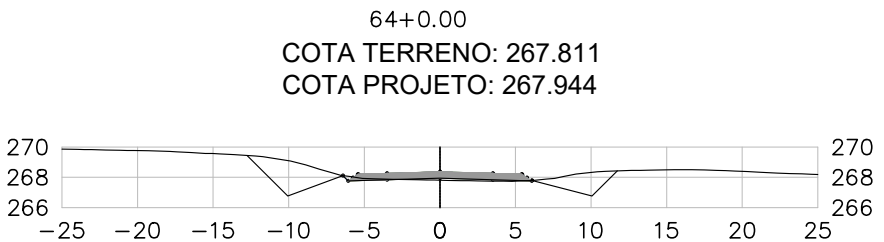
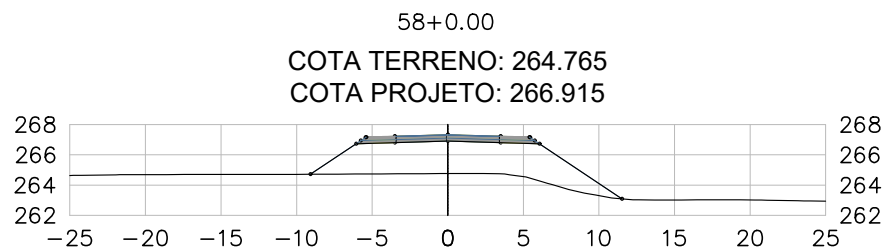
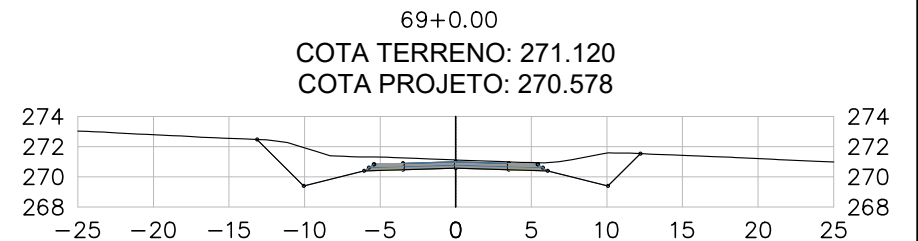

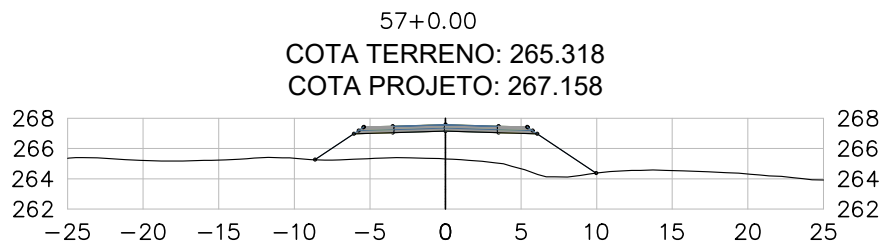

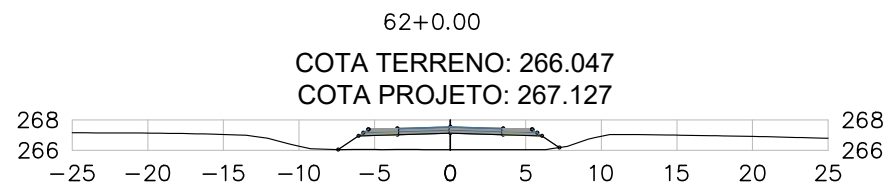
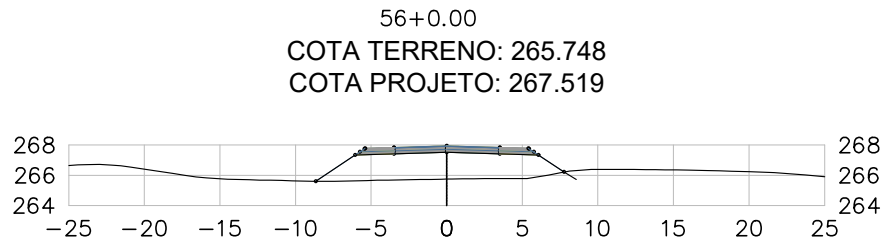

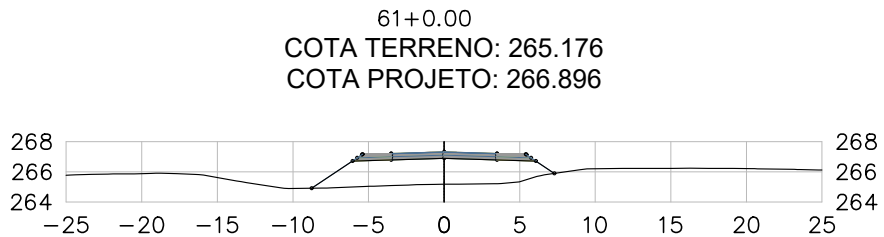

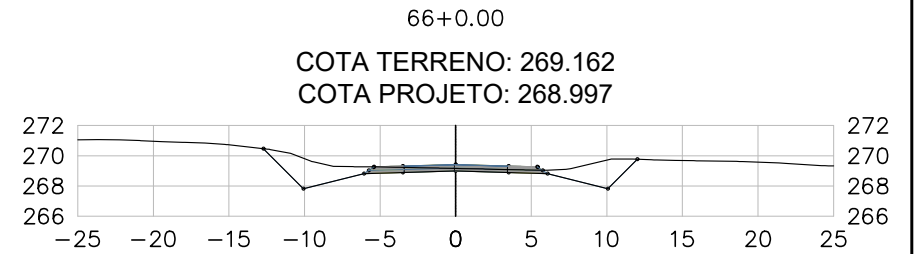
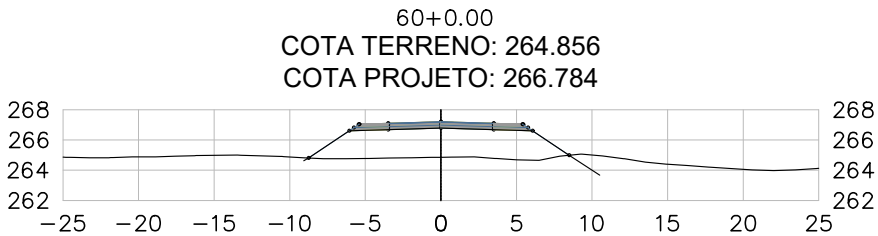
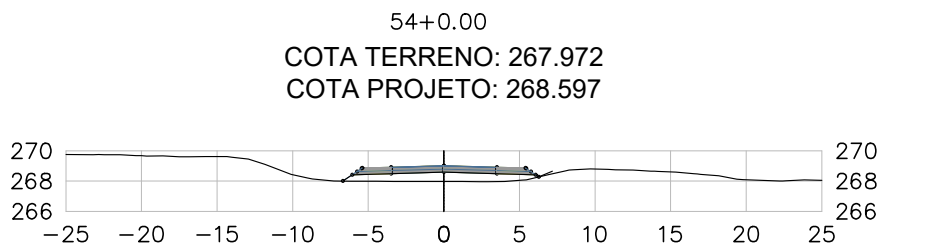


GOVERNO DO ESTADO DE MATO GROSSO  
SECRETARIA DE ESTADO INFRAESTRUTURA E LOGÍSTICA

RODOVIA: MUNICIPAL - ESTRADA COPACABANA  
TRECHO: Entr. MT - 206(Paranaíta) - Acesso ao Assentamento São Pedro  
SUB-TRECHO: Entr. MT - 206(Paranaíta) - Trevo do Bugão  
EXTENSÃO : 14,05 KM

SEÇÕES TRANSVERSAIS  
ESTACA - 36+0,00 a 53+0,00

FOLHA:  
SEC-03



OBSERVAÇÕES:

ENG.º COORDENADOR:  
BARBARA WIARA TELES DOS REIS  
191.336/D CREA/MG

ENG.º REVISOR:

RT:  
BARBARA WIARA TELES DOS REIS  
191.336/D CREA/MG

DESENHISTA:  
WASHINGTON B. ASSUNÇÃO

SUPERINTENDÊNCIA DE PROJETOS

DESENHO: ESCALA: 1/500

VERIFICADO: APROVADO:

Eng.º Fiscal - CREA/MG

Eng.º Diretor do DP

CONCEDENTE:



CONVENIENTE:



CONSULTÓRIA:


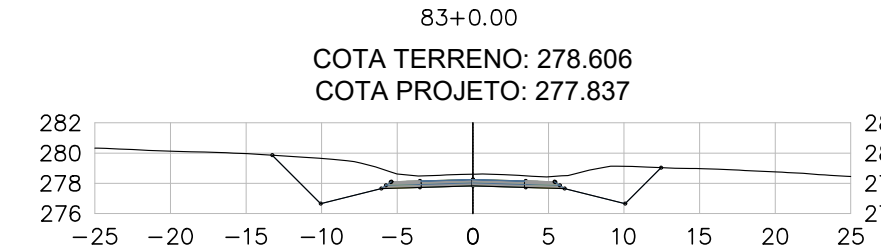
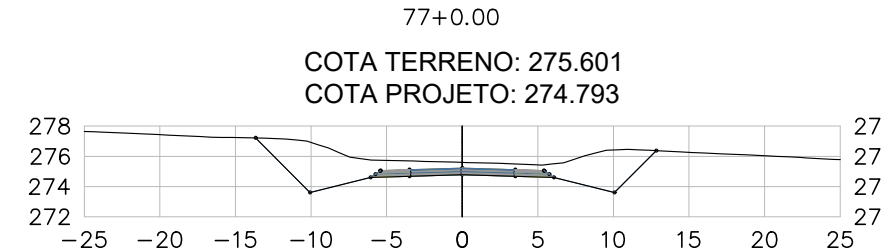
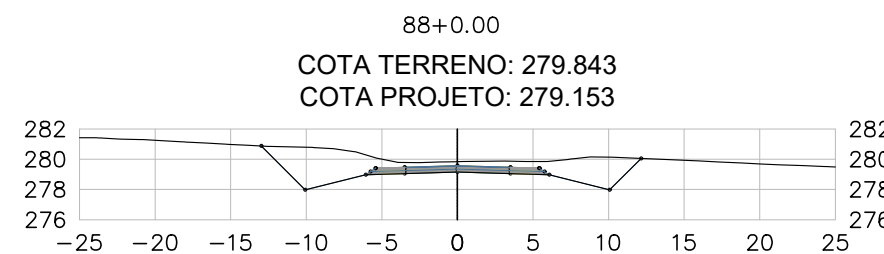
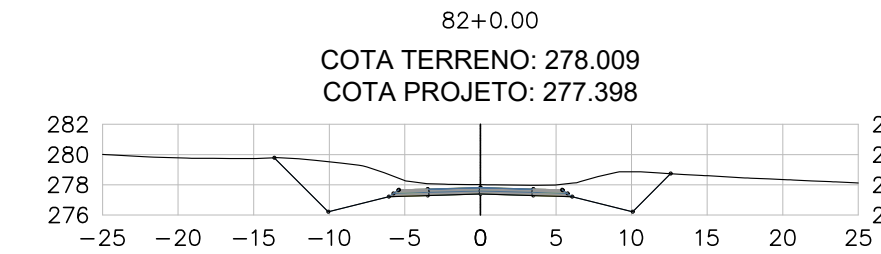
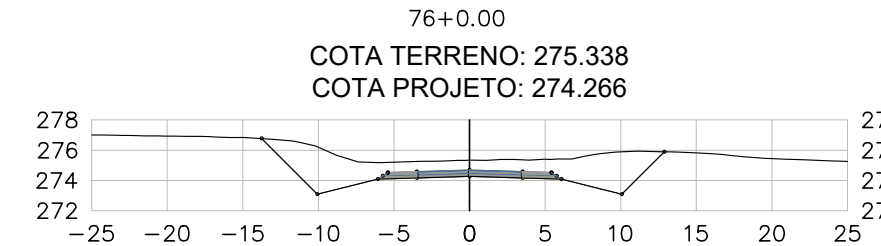
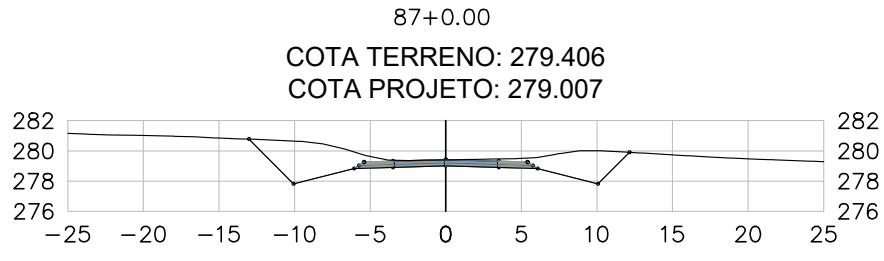
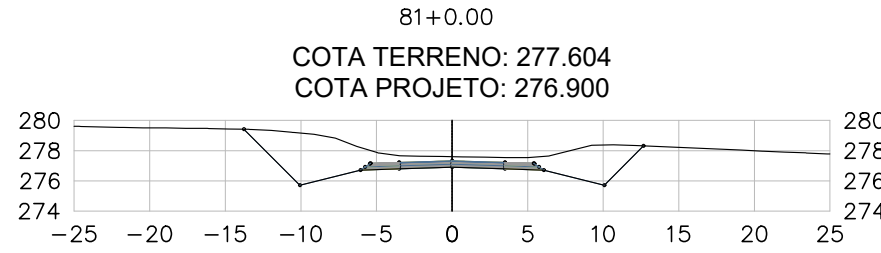
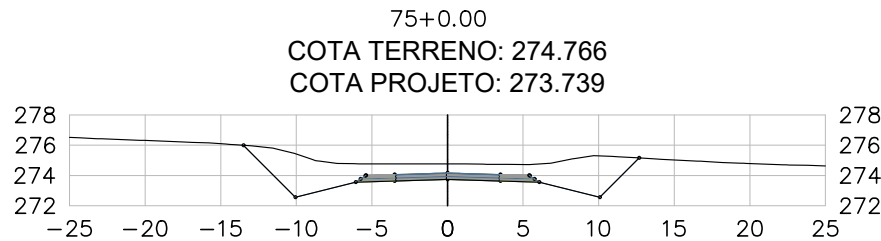

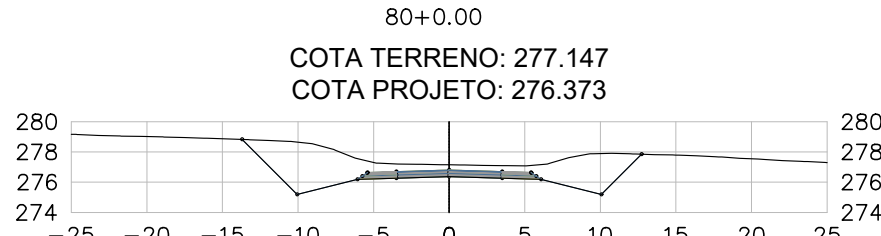

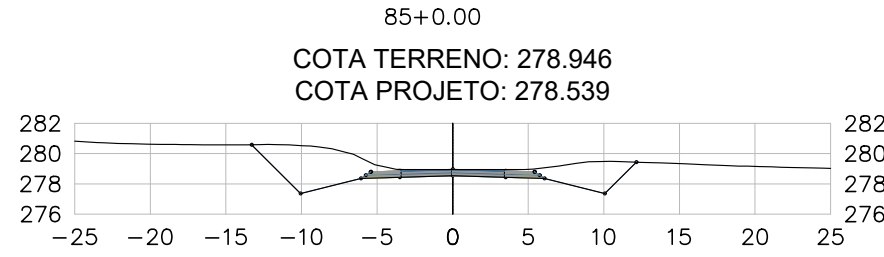
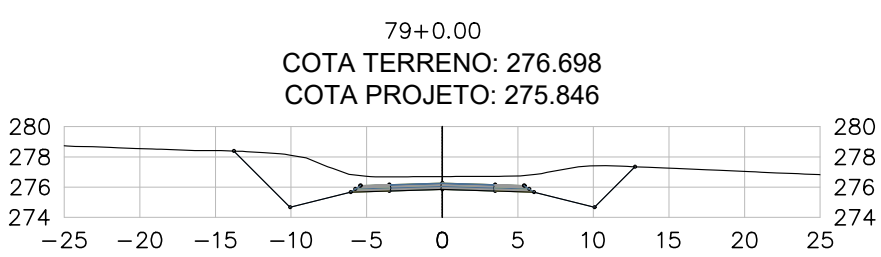
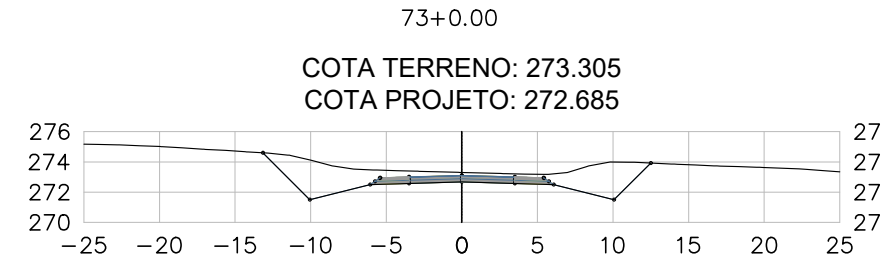
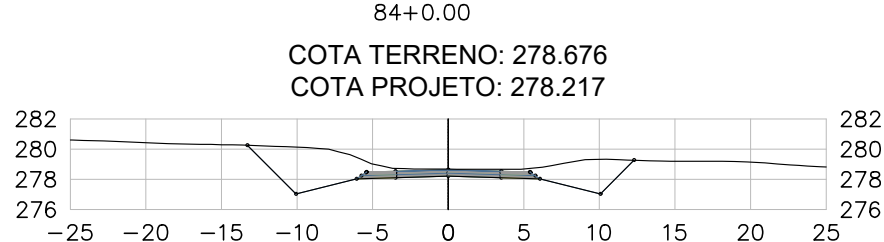
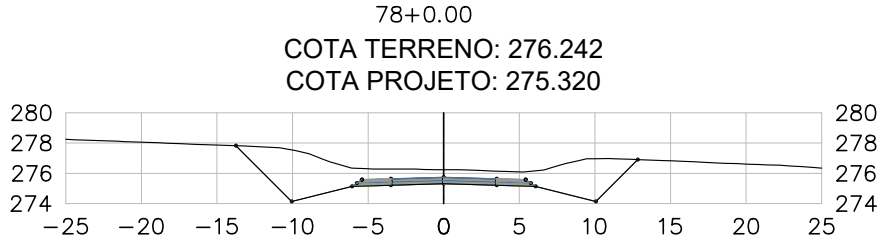
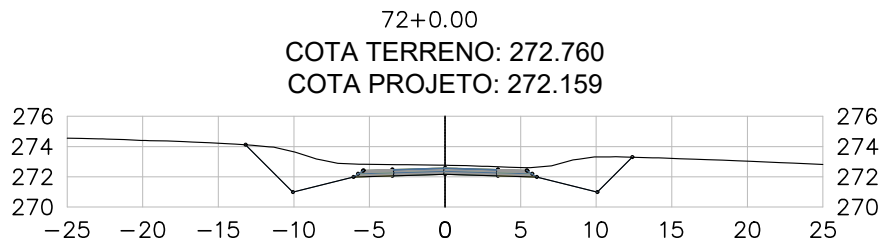


GOVERNO DO ESTADO DE MATO GROSSO  
SECRETARIA DE ESTADO INFRAESTRUTURA E LOGÍSTICA

RODOVIA: MUNICIPAL - ESTRADA COPACABANA  
TRECHO: Entr. MT - 206(Paranaíta) - Acesso ao Assentamento São Pedro  
SUB-TRECHO: Entr. MT - 206(Paranaíta) - Trevo do Bugão  
EXTENSÃO : 14,05 KM

SEÇÕES TRANSVERSAIS  
ESTACA - 54+0,00 a 71+0,00

FOLHA:  
SEC-04



OBSERVAÇÕES:

ENG.º COORDENADOR:  
BÁRBARA WIARA TELES DOS REIS  
191.336/D CREA/MG

ENG.º REVISOR:

RT:  
BÁRBARA WIARA TELES DOS REIS  
191.336/D CREA/MG

DESENHISTA:  
WASHINGTON B. ASSUNÇÃO

SUPERINTENDÊNCIA DE PROJETOS

DESENHO: ESCALA: 1/500

VERIFICADO: APROVADO:

Eng.º Fiscal - CREA/MG

Eng.º Diretor do DP

CONCEDENTE:



CONVENENTE:



CONSULTÓRIA:

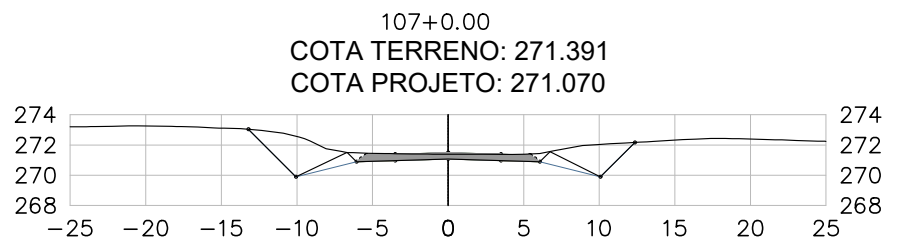

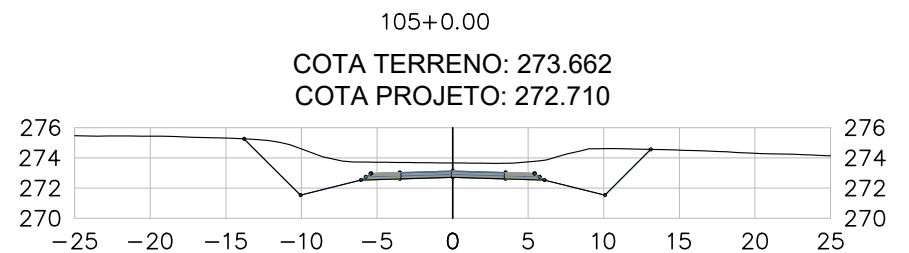
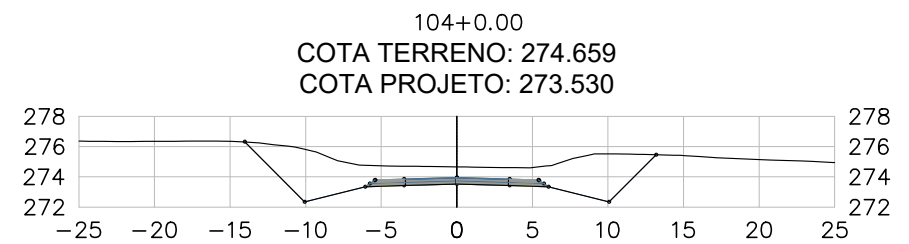
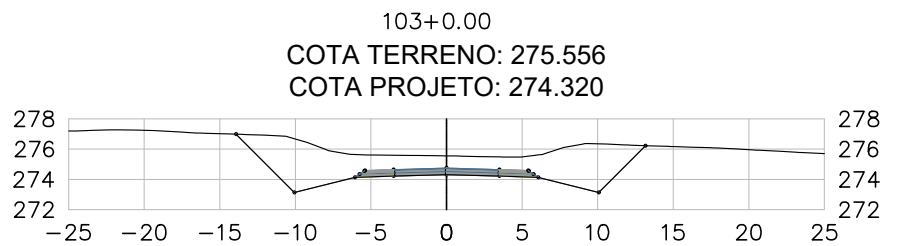
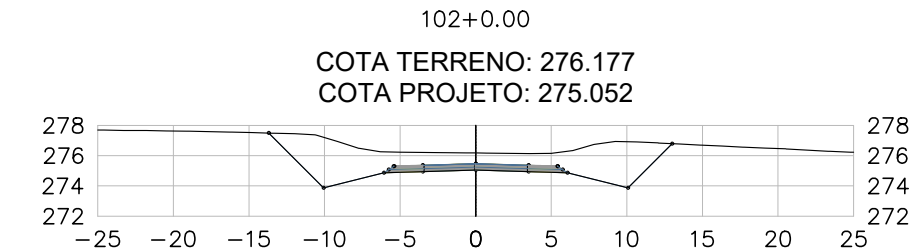


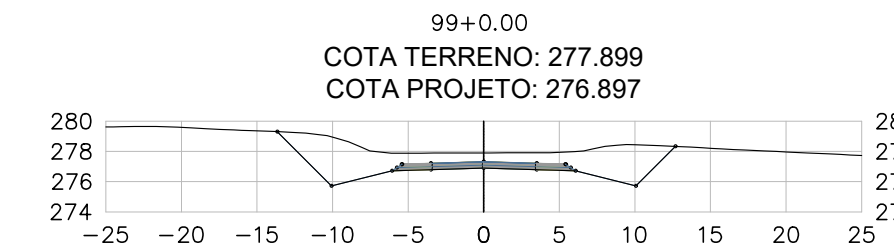
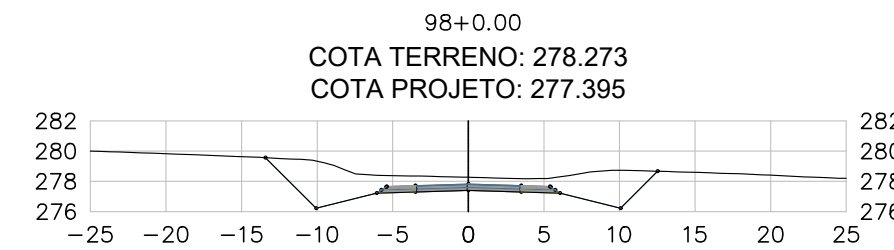

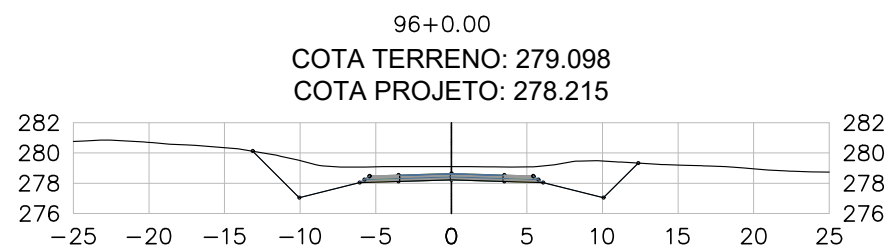
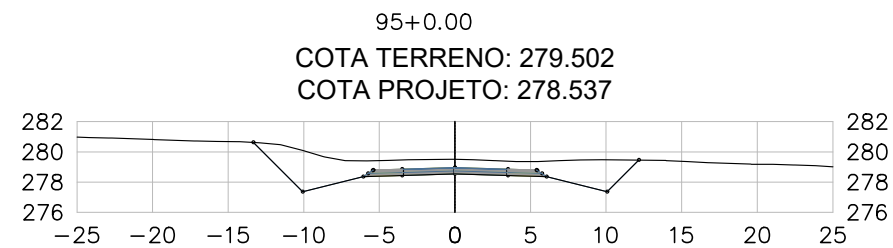
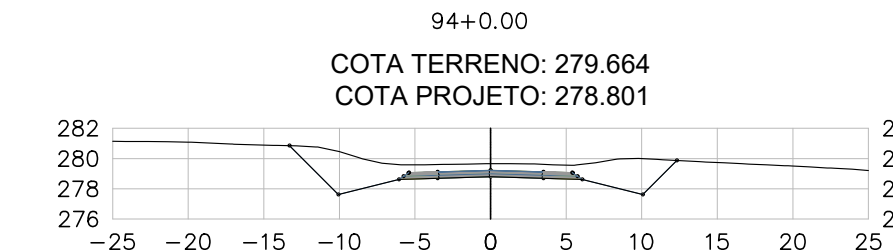
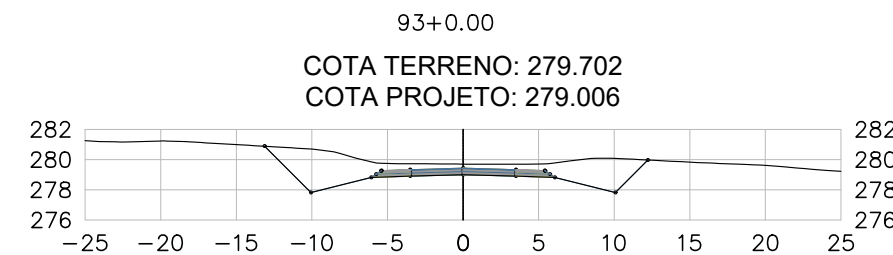





GOVERNO DO ESTADO DE MATO GROSSO  
SECRETARIA DE ESTADO INFRAESTRUTURA E LOGÍSTICA

RODOVIA: MUNICIPAL - ESTRADA COPACABANA  
TRECHO: Entr. MT - 206(Paranaíta) - Acesso ao Assentamento São Pedro  
SUB-TRECHO: Entr. MT - 206(Paranaíta) - Trevo do Bugão  
EXTENSÃO : 14,05 KM

SEÇÕES TRANSVERSAIS  
ESTACA - 72+0,00 a 89+0,00

FOLHA:  
SEC-05



OBSERVAÇÕES:

ENG.º COORDENADOR:  
BÁRBARA WIARA TELES DOS REIS  
191.336/D CREA/MG

ENG.º REVISOR:

RT: BÁRBARA WIARA TELES DOS REIS  
191.336/D CREA/MG

DESENHISTA:  
WASHINGTON B. ASSUNÇÃO

SUPERINTENDÊNCIA DE PROJETOS

DESENHO: ESCALA: 1/500

VERIFICADO: APROVADO:

Eng.º Fiscal - CREA/MG

Eng.º Diretor do DP

CONCEDENTE:



CONVENENTE:



CONSULTÓRIA:

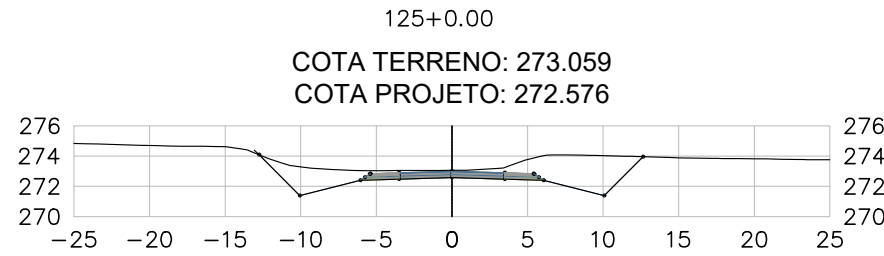
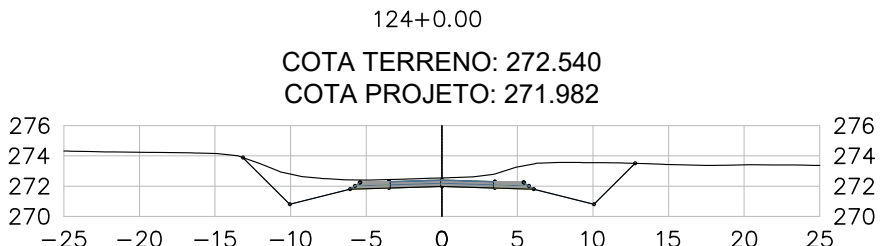
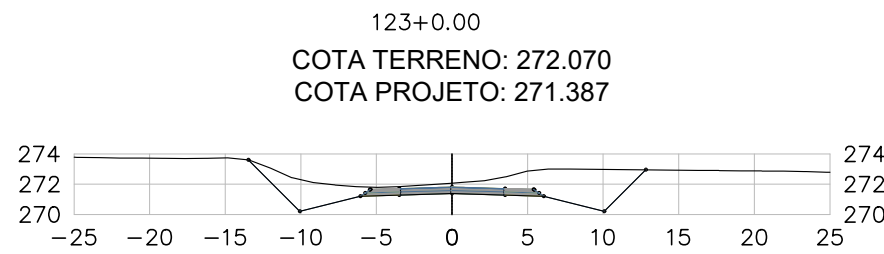
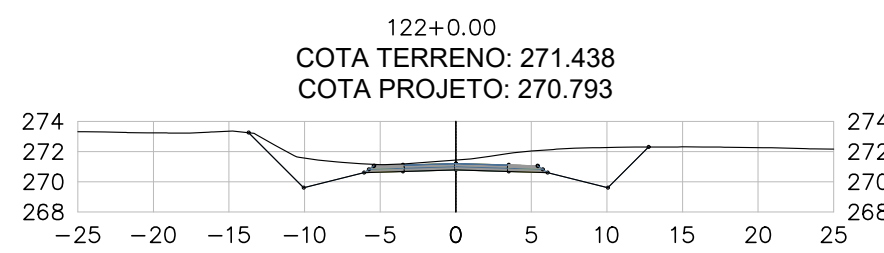

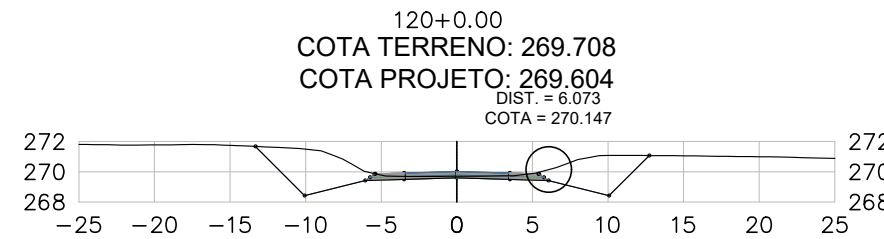

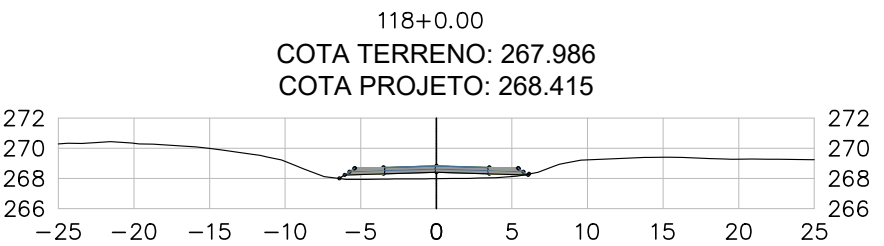

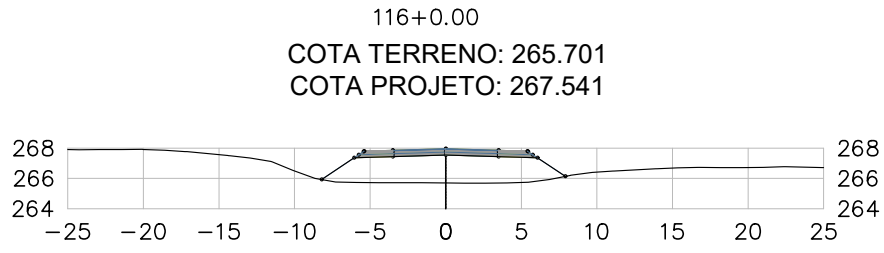


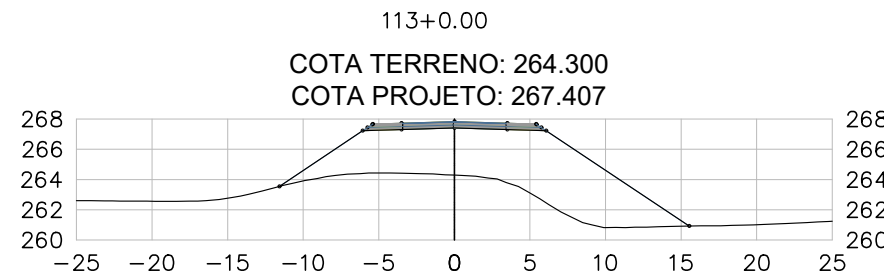
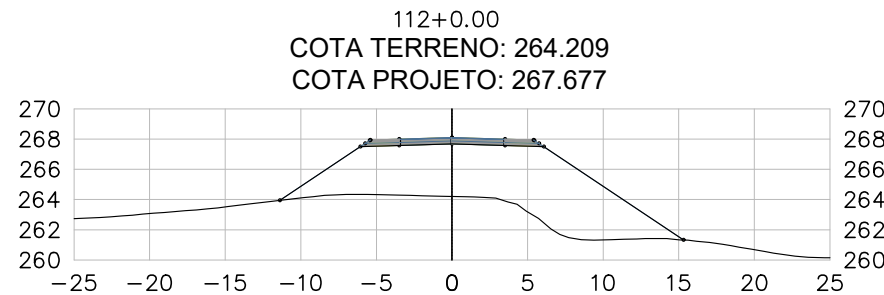
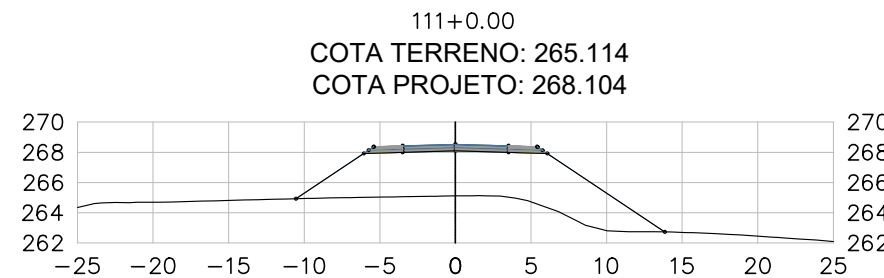
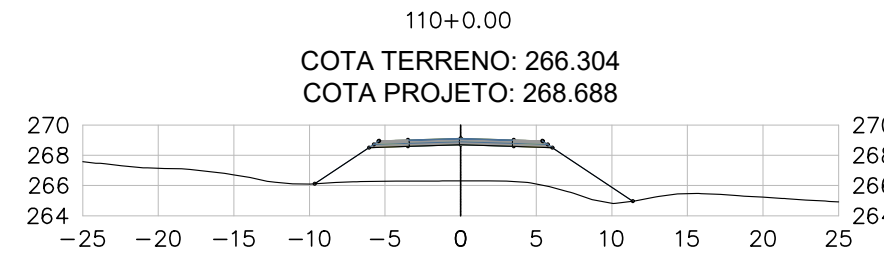
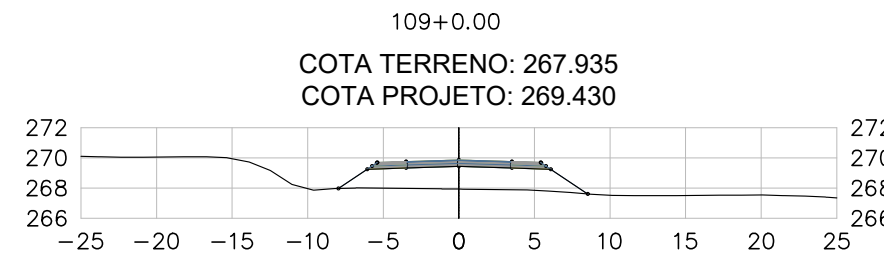



GOVERNO DO ESTADO DE MATO GROSSO  
SECRETARIA DE ESTADO INFRAESTRUTURA E LOGÍSTICA

RODOVIA: MUNICIPAL - ESTRADA COPACABANA  
TRECHO: Entr. MT - 206(Paranaíta) - Acesso ao Assentamento São Pedro  
SUB-TRECHO: Entr. MT - 206(Paranaíta) - Trevo do Bugão  
EXTENSÃO : 14,05 KM

SEÇÕES TRANSVERSAIS  
ESTACA - 90+0,00 a 107+0,00

FOLHA:  
SEC-06



OBSERVAÇÕES:

ENG.º COORDENADOR:  
BÁRBARA WIARA TELES DOS REIS  
191.336/D CREA/MG

ENG.º REVISOR:

RT: BÁRBARA WIARA TELES DOS REIS  
191.336/D CREA/MG

DESENHISTA:  
WASHINGTON B. ASSUNÇÃO

SUPERINTENDÊNCIA DE PROJETOS

DESENHO: ESCALA: 1/500

VERIFICADO: APROVADO:

Eng.º Fiscal - CREA/MG

Eng.º Diretor do DP

CONCEDENTE:



CONVENENTE:



CONSULTÓRIA:


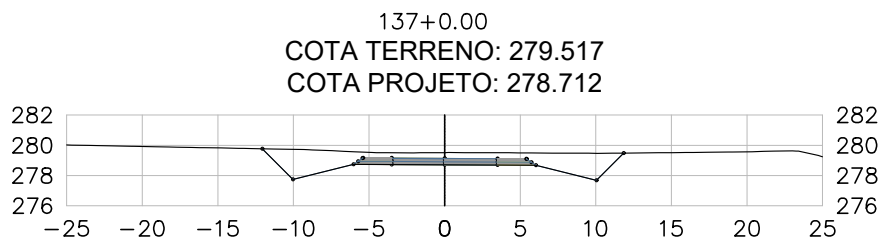

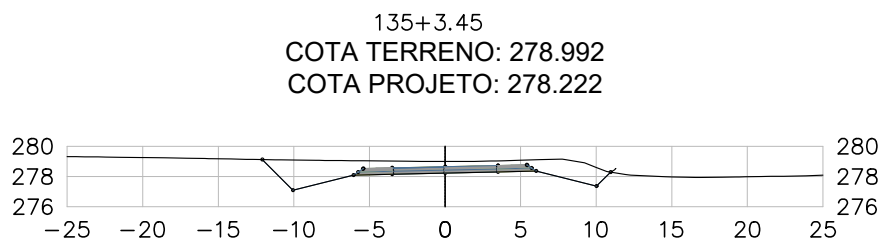


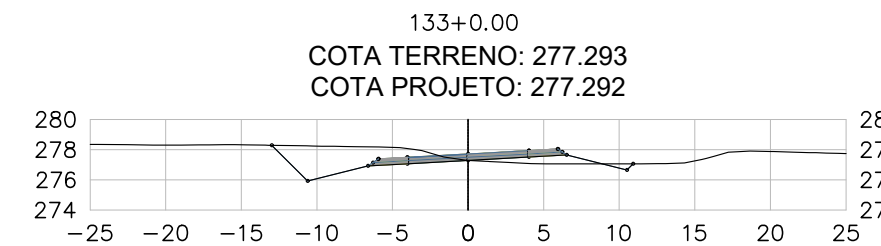
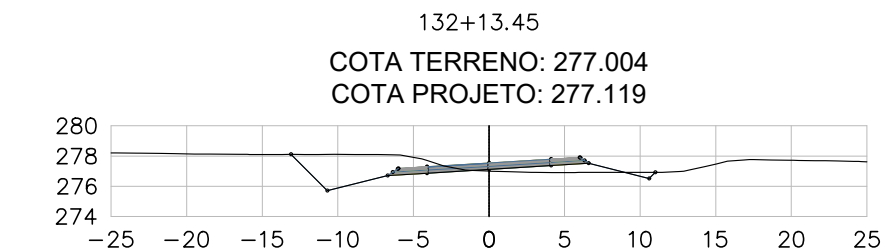
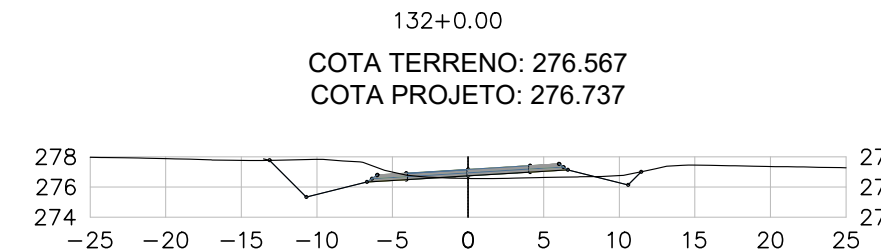
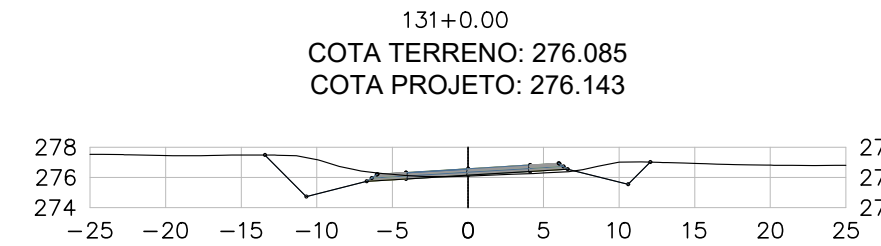
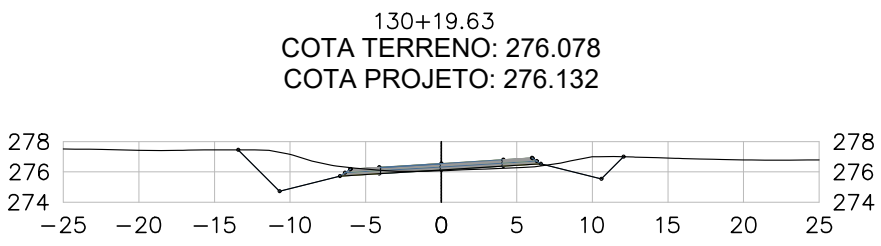

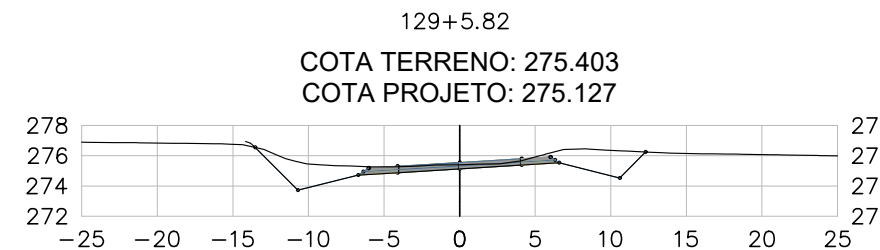
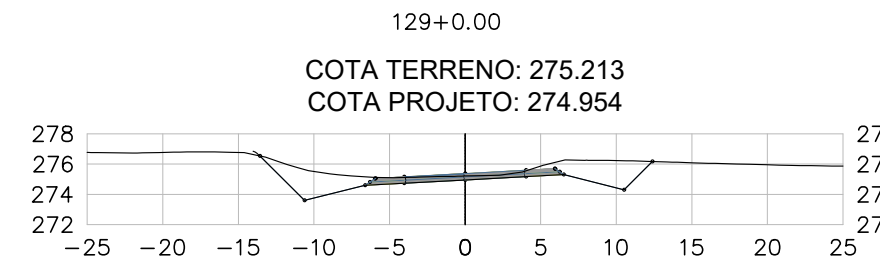
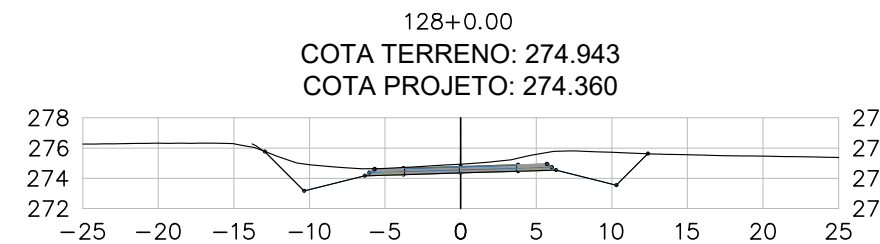


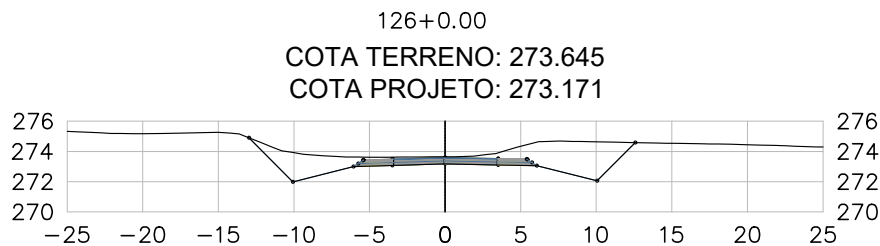


GOVERNO DO ESTADO DE MATO GROSSO  
SECRETARIA DE ESTADO INFRAESTRUTURA E LOGÍSTICA

RODOVIA: MUNICIPAL - ESTRADA COPACABANA  
TRECHO: Entr. MT - 206(Paranaíta) - Acesso ao Assentamento São Pedro  
SUB-TRECHO: Entr. MT - 206(Paranaíta) - Trevo do Bugão  
EXTENSÃO : 14,05 KM

SEÇÕES TRANSVERSAIS  
ESTACA - 108+0,00 a 125+0,00

FOLHA:  
SEC-07



OBSERVAÇÕES:

ENG.º COORDENADOR:  
BARBARA WIARA TELES DOS REIS  
191.336/D CREA/MG

ENG.º REVISOR:

RT: BARBARA WIARA TELES DOS REIS  
191.336/D CREA/MG

DESENHISTA:  
WASHINGTON B. ASSUNÇÃO

SUPERINTENDÊNCIA DE PROJETOS

DESENHO: ESCALA: 1/500

VERIFICADO: APROVADO:

Eng.º Fiscal - CREA/MG

Eng.º Diretor do DP

CONCEDENTE:



CONVENIENTE:



CONSULTÓRIA:

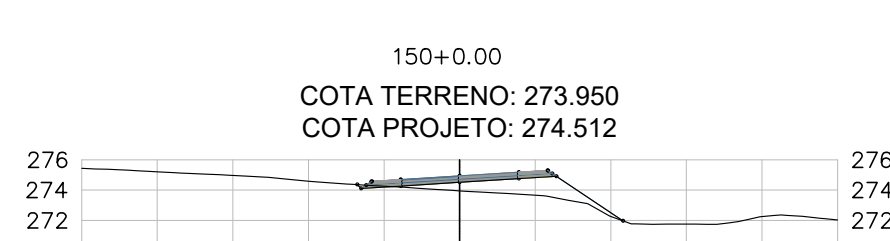
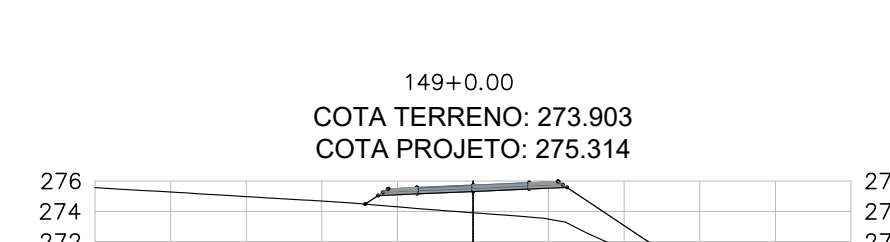
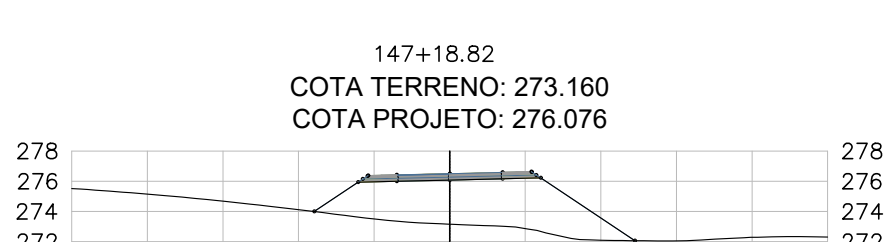
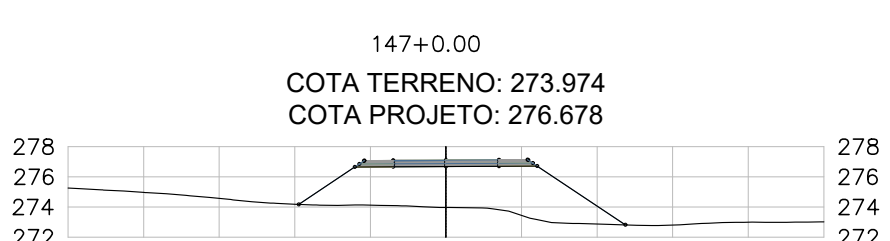

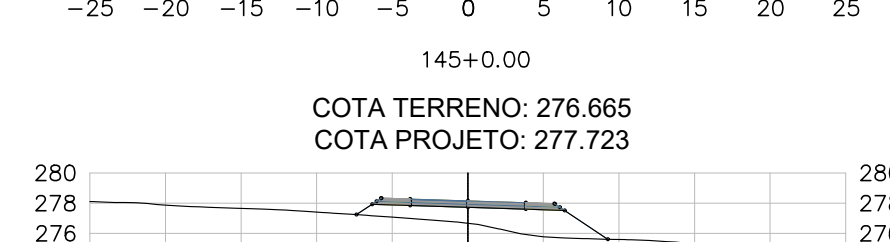
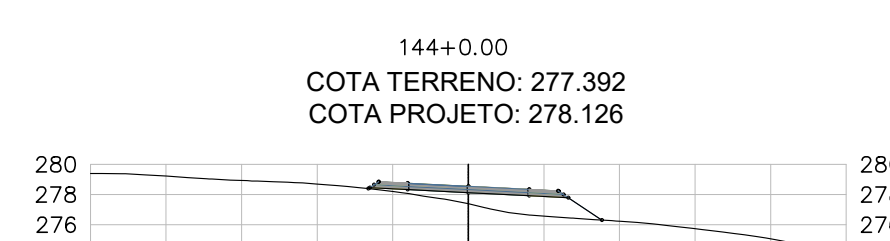
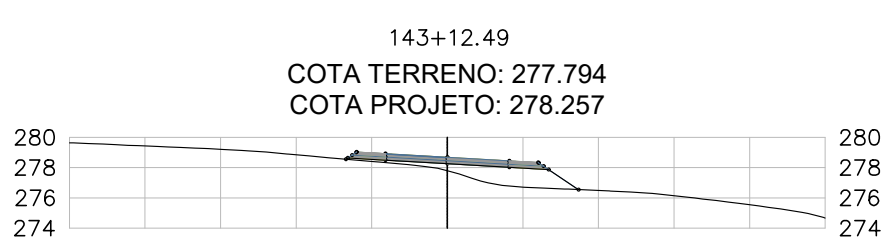


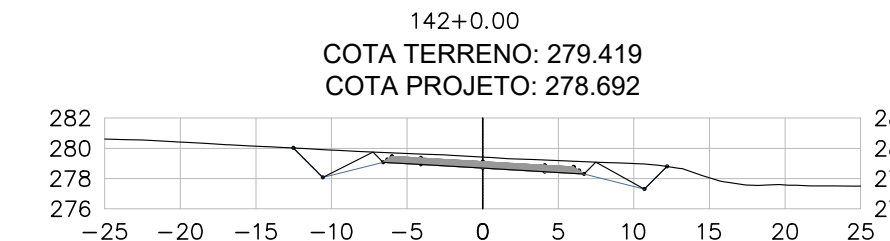

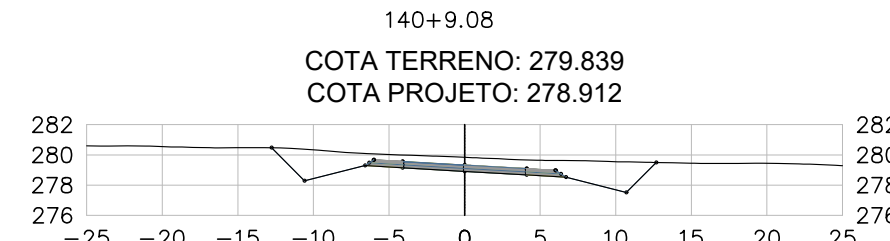





GOVERNO DO ESTADO DE MATO GROSSO  
SECRETARIA DE ESTADO INFRAESTRUTURA E LOGÍSTICA

RODOVIA: MUNICIPAL - ESTRADA COPACABANA  
TRECHO: Entr. MT - 206(Paranaíta) - Acesso ao Assentamento São Pedro  
SUB-TRECHO: Entr. MT - 206(Paranaíta) - Trevo do Bugão  
EXTENSÃO : 14,05 KM

SEÇÕES TRANSVERSAIS  
ESTACA - 126+0,00 a 137+9,08

FOLHA:  
SEC-08



OBSERVAÇÕES:

ENG.º COORDENADOR:  
BÁRBARA WIARA TELES DOS REIS  
191.336/D CREA/MG

ENG.º REVISOR:

RT:  
BÁRBARA WIARA TELES DOS REIS  
191.336/D CREA/MG

DESENHISTA:  
WASHINGTON B. ASSUNÇÃO

SUPERINTENDÊNCIA DE PROJETOS

DESENHO: ESCALA: 1/500

VERIFICADO: APROVADO:

Eng.º Fiscal - CREA/MG

Eng.º Diretor do DP

CONCEDENTE:



CONVENIENTE:



CONSULTÓRIA:

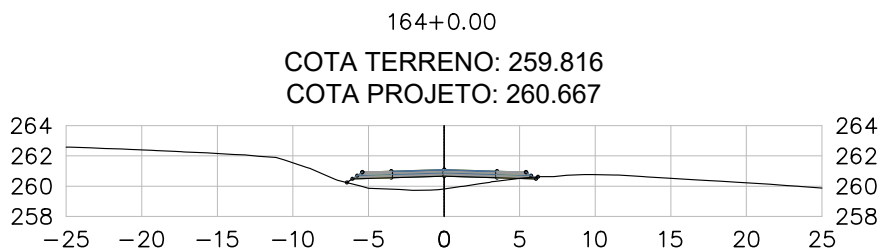


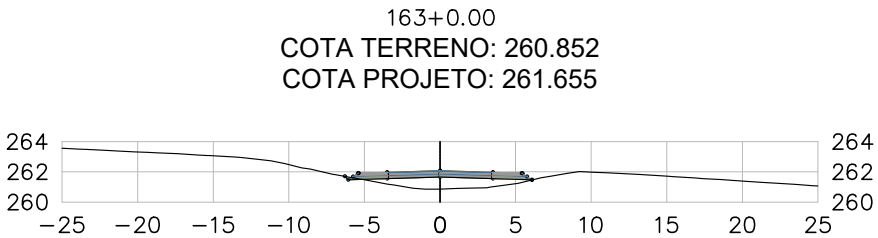
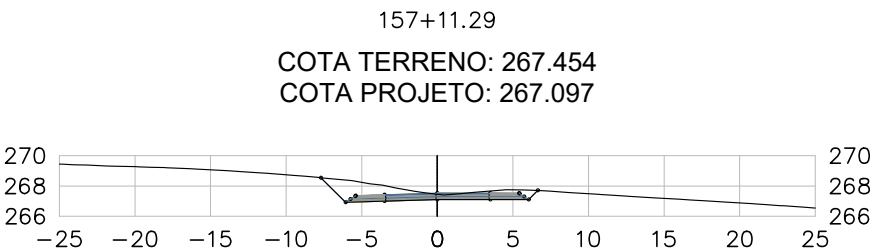
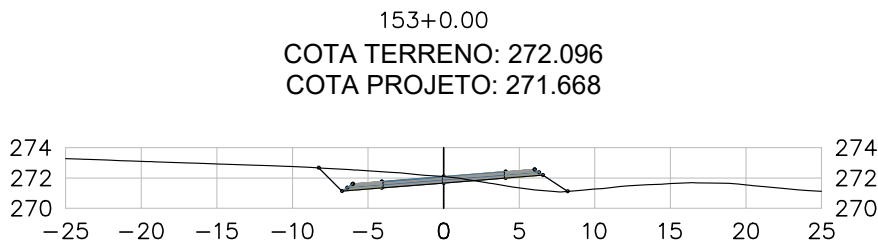
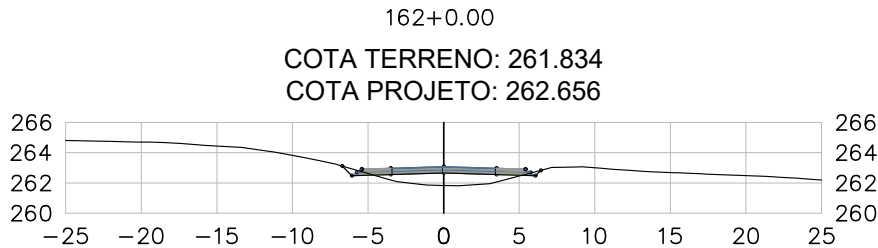
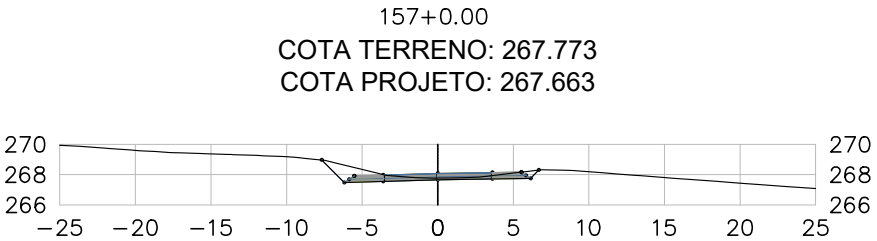

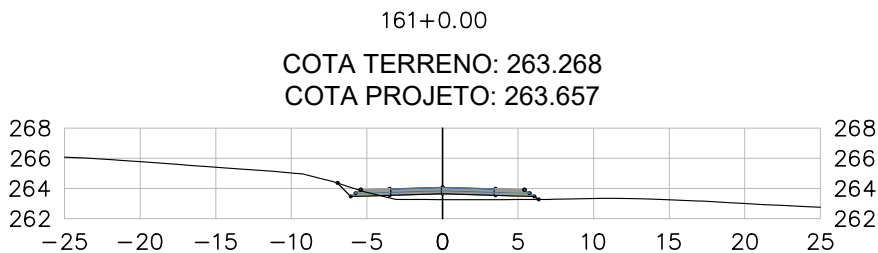

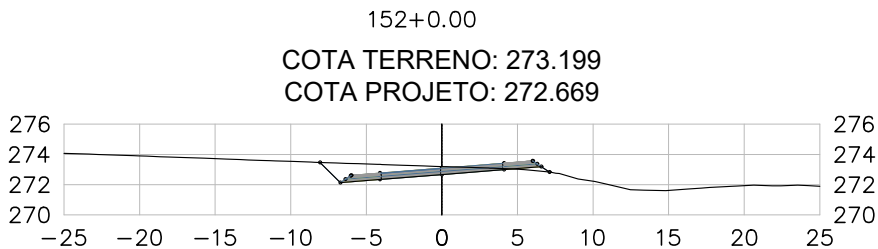
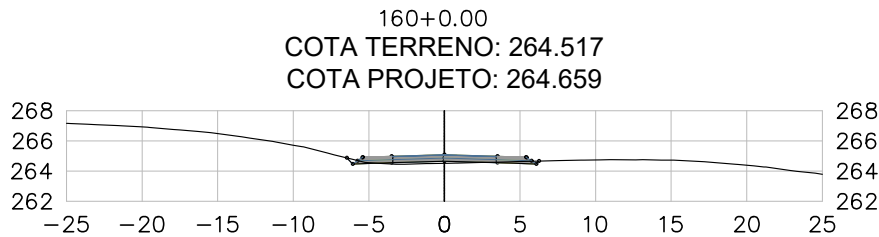
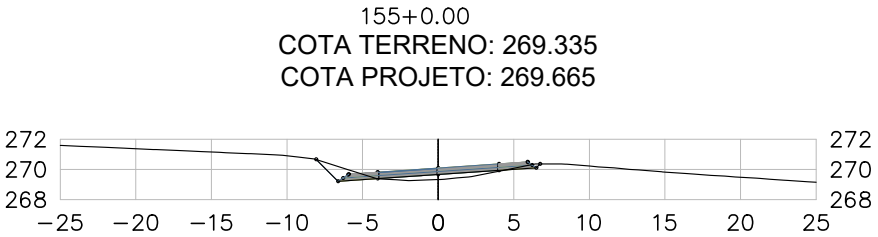
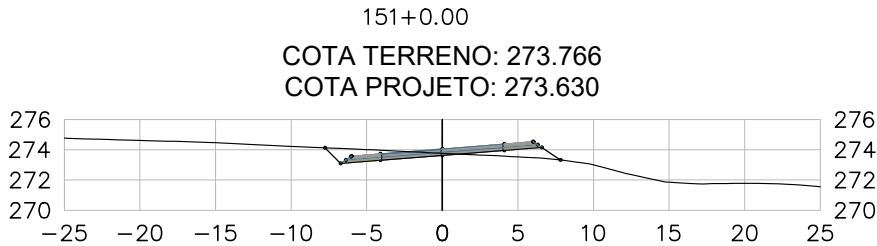


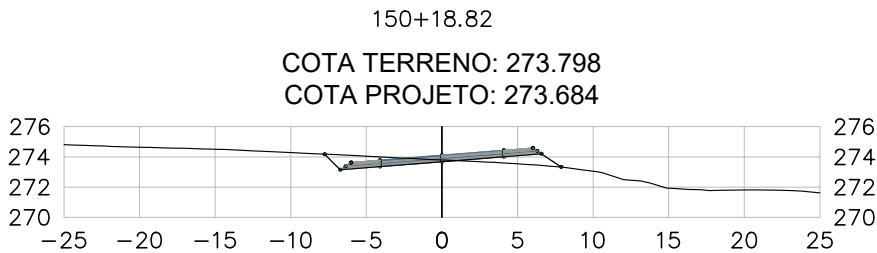


GOVERNO DO ESTADO DE MATO GROSSO  
SECRETARIA DE ESTADO INFRAESTRUTURA E LOGÍSTICA

RODOVIA: MUNICIPAL - ESTRADA COPACABANA  
TRECHO: Entr. MT - 206(Paranaíta) - Acesso ao Assentamento São Pedro  
SUB-TRECHO: Entr. MT - 206(Paranaíta) - Trevo do Bugão  
EXTENSÃO : 14,05 KM

SEÇÕES TRANSVERSAIS  
ESTACA - 138+0,00 a 150+0,00

FOLHA:  
SEC-09



OBSERVAÇÕES:

ENG.º COORDENADOR:  
BÁRBARA WIARA TELES DOS REIS  
191.336/D CREA/MG

ENG.º REVISOR:

RT:  
BÁRBARA WIARA TELES DOS REIS  
191.336/D CREA/MG

DESENHISTA:  
WASHINGTON B. ASSUNÇÃO

SUPERINTENDÊNCIA DE PROJETOS

DESENHO:  
VERIFICADO:

ESCALA:  
1/500

APROVADO:

Eng.º Fiscal - CREA/MG

Eng.º Diretor do DP

CONCEDENTE:



CONVENIENTE:



CONSULTÓRIA:

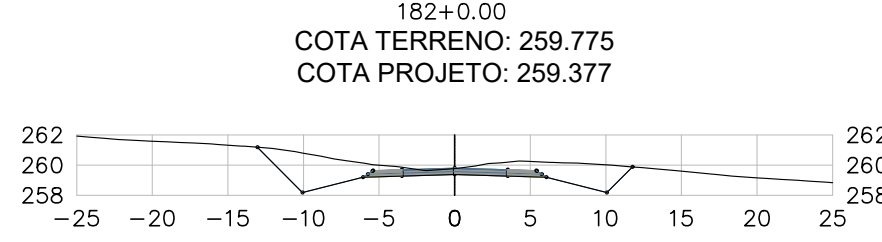
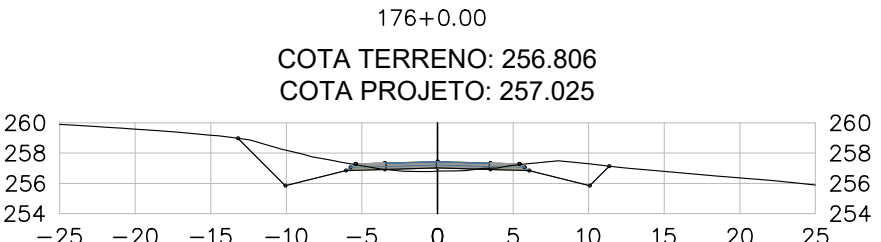






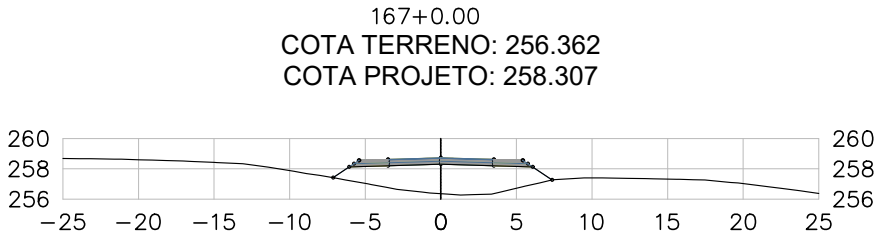
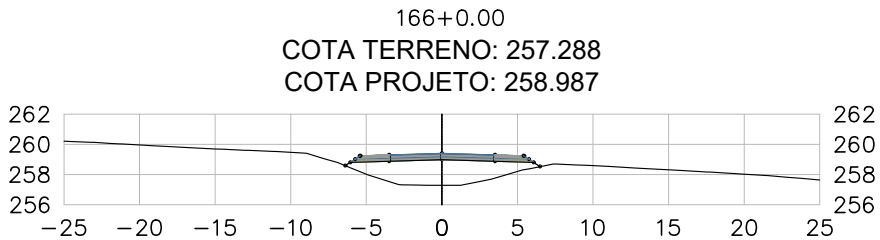


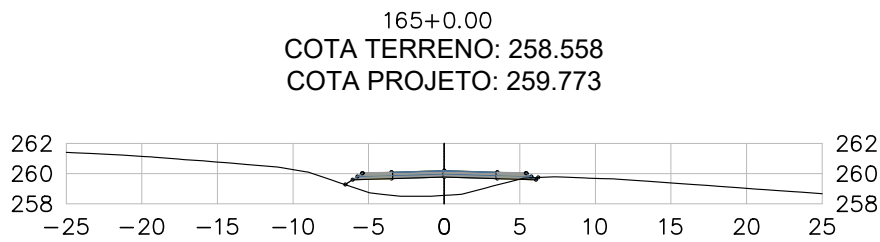


GOVERNO DO ESTADO DE MATO GROSSO  
SECRETARIA DE ESTADO INFRAESTRUTURA E LOGÍSTICA

RODOVIA: MUNICIPAL - ESTRADA COPACABANA  
TRECHO: Entr. MT - 206(Paranaíta) - Acesso ao Assentamento São Pedro  
SUB-TRECHO: Entr. MT - 206(Paranaíta) - Trevo do Bugão  
EXTENSÃO : 14,05 KM

SEÇÕES TRANSVERSAIS  
ESTACA - 150+18,82 a 164+0,00

FOLHA:  
SEC-10



OBSERVAÇÕES:

ENG.º COORDENADOR:  
BÁRBARA WIARA TELES DOS REIS  
191.336/D CREA/MG

ENG.º REVISOR:

RT: BÁRBARA WIARA TELES DOS REIS  
191.336/D CREA/MG

DESENHISTA:  
WASHINGTON B. ASSUNÇÃO

SUPERINTENDÊNCIA DE PROJETOS

DESENHO: ESCALA: 1/500

VERIFICADO: APROVADO:

Eng.º Fiscal - CREA/MG

Eng.º Diretor do DP

CONCEDENTE:



CONVENIENTE:



CONSULTÓRIA:

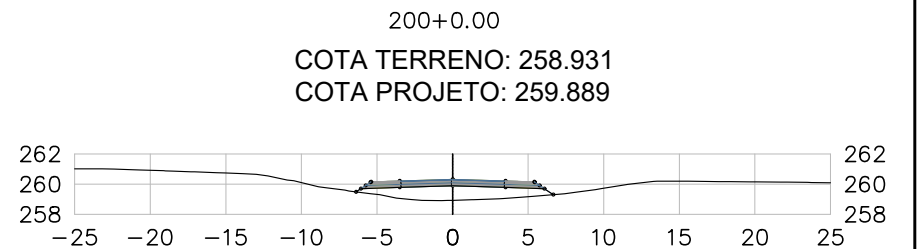
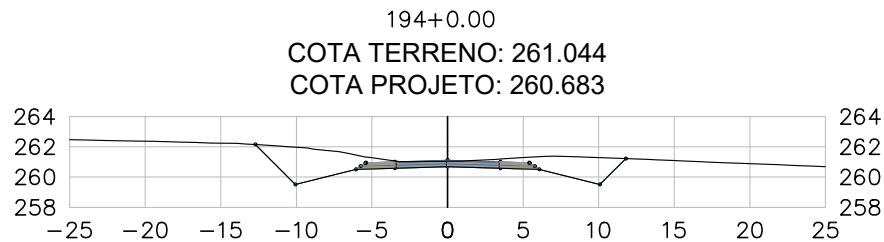
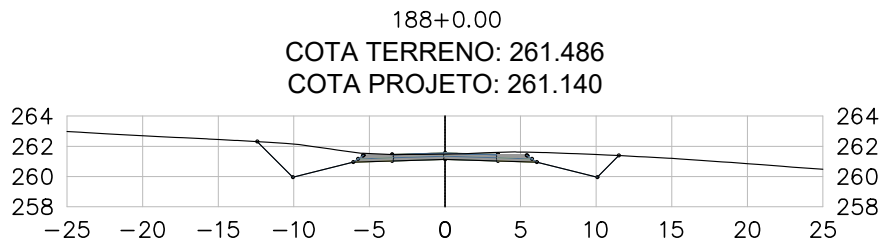
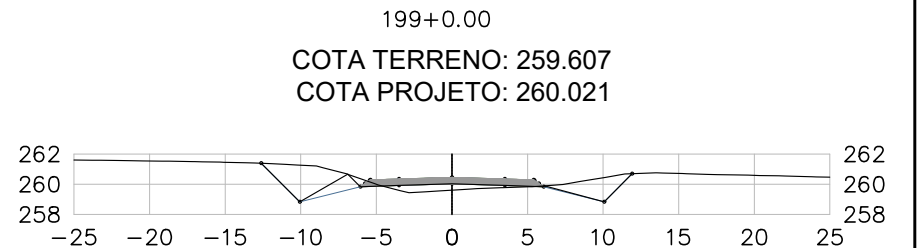
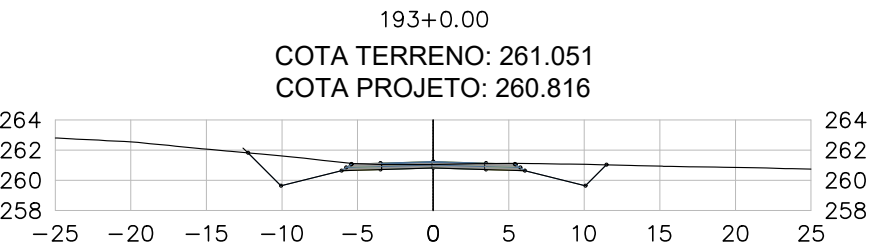
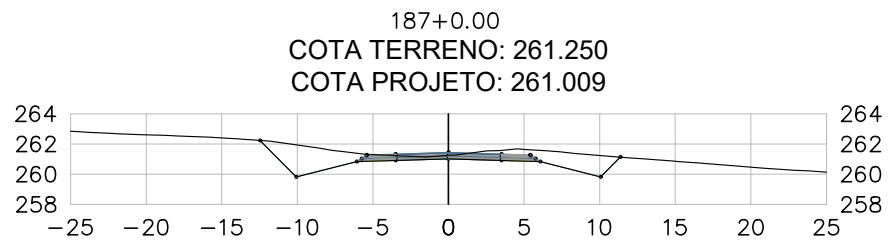
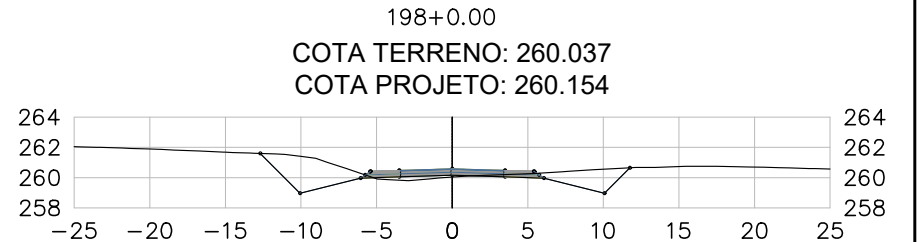
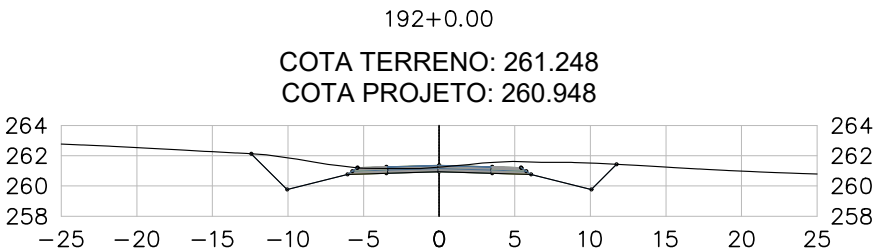
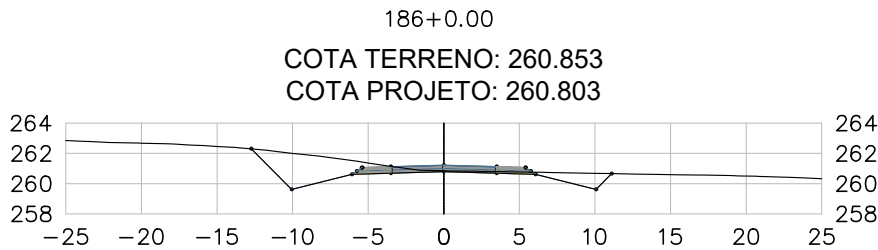
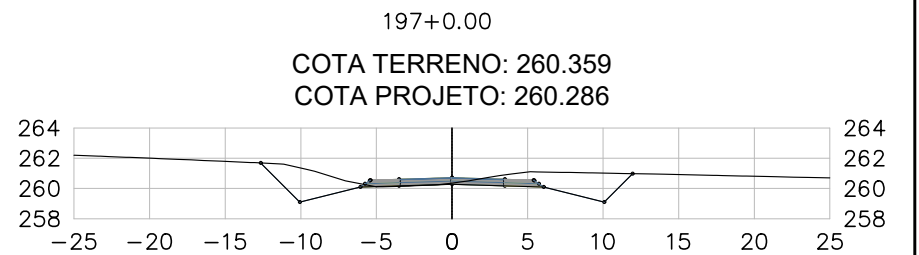
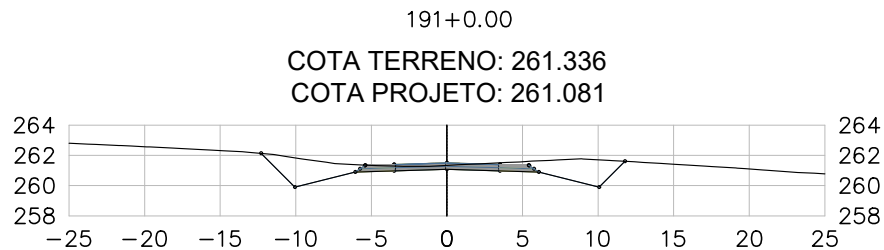
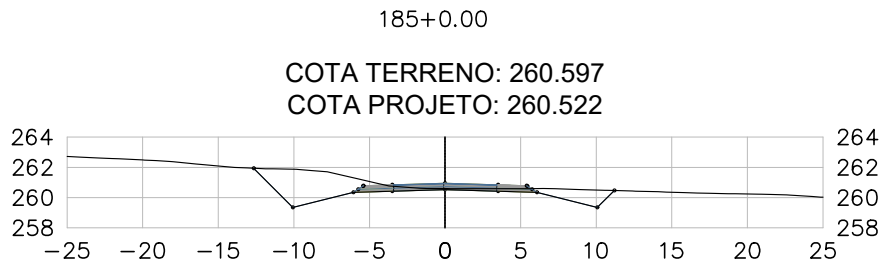
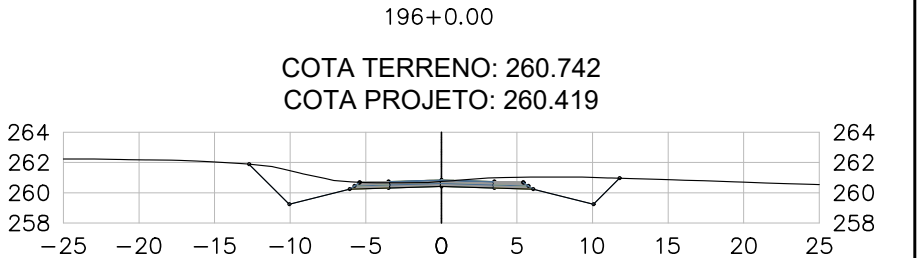
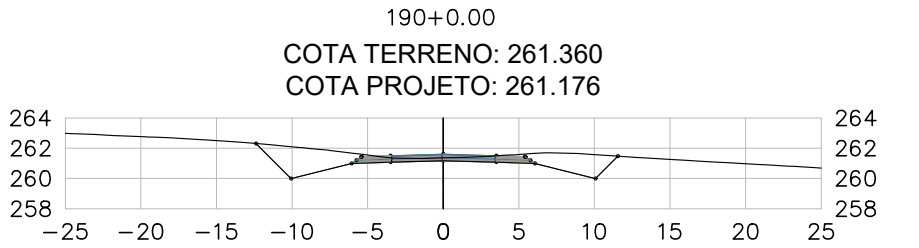
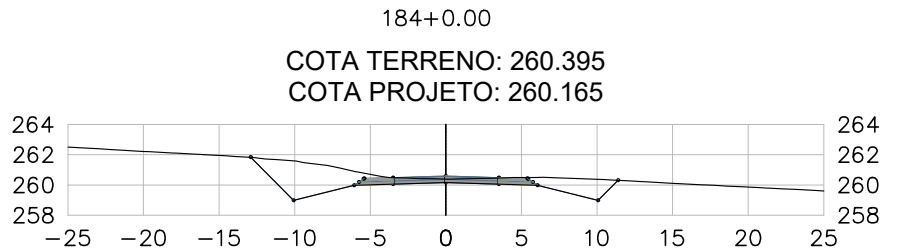
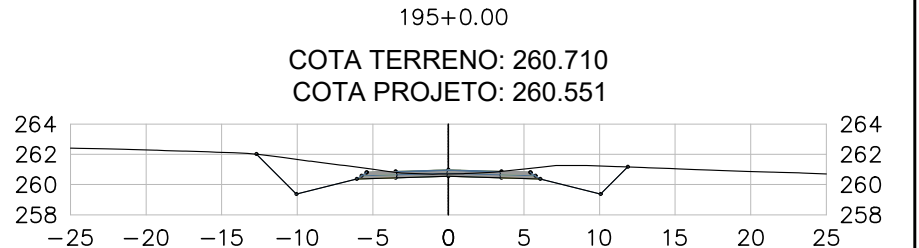




GOVERNO DO ESTADO DE MATO GROSSO  
SECRETARIA DE ESTADO INFRAESTRUTURA E LOGÍSTICA

RODOVIA: MUNICIPAL - ESTRADA COPACABANA  
TRECHO: Entr. MT - 206(Paranaíta) - Acesso ao Assentamento São Pedro  
SUB-TRECHO: Entr. MT - 206(Paranaíta) - Trevo do Bugão  
EXTENSÃO : 14,05 KM

SEÇÕES TRANSVERSAIS  
ESTACA - 165+0,00 a 182+0,00

FOLHA:  
SEC-11



OBSERVAÇÕES:

ENG.º COORDENADOR:  
BÁRBARA WIARA TELES DOS REIS  
191.336/D CREA/MG

ENG.º REVISOR:

RT:  
BÁRBARA WIARA TELES DOS REIS  
191.336/D CREA/MG

DESENHISTA:  
WASHINGTON B. ASSUNÇÃO

SUPERINTENDÊNCIA DE PROJETOS

DESENHO:

ESCALA:

1/500

VERIFICADO:

APROVADO:

Eng.º Fiscal - CREA/MG

Eng.º Diretor do DP

CONCEDENTE:



CONVENENTE:



CONSULTÓRIA:



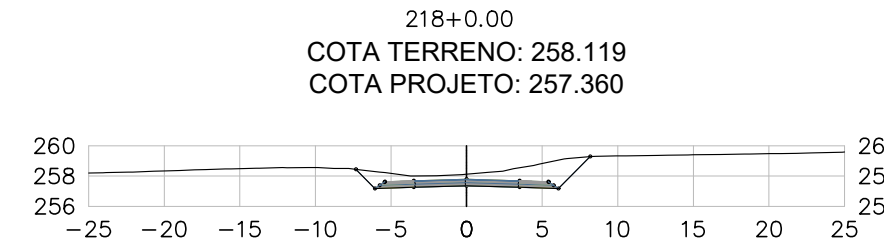
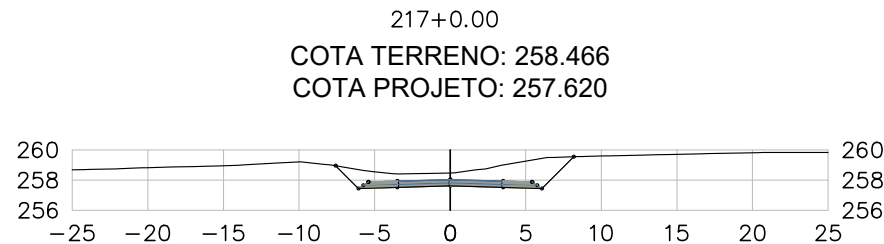
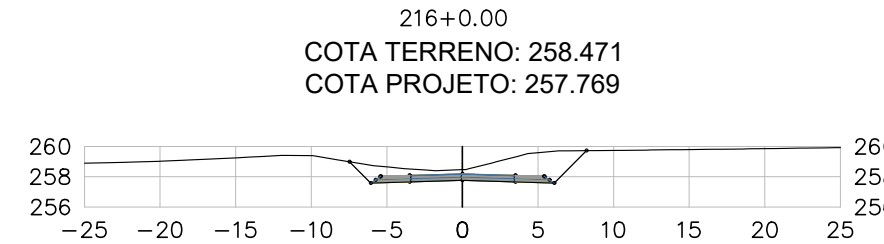
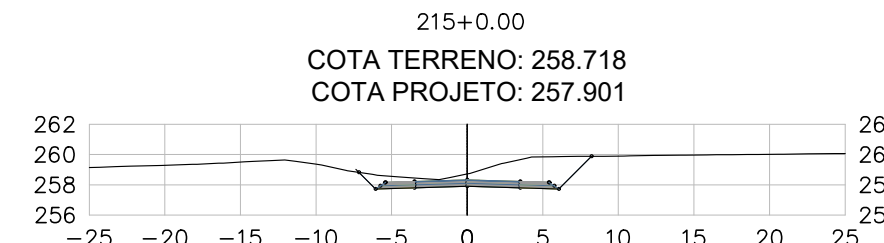
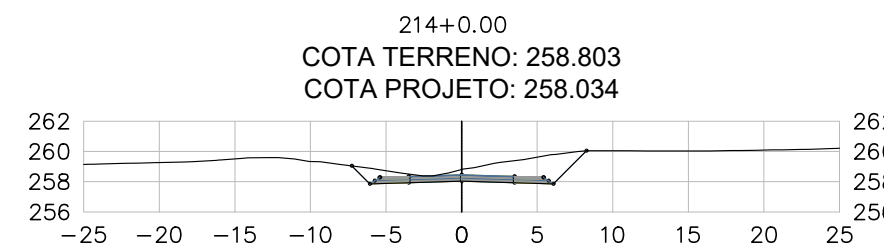

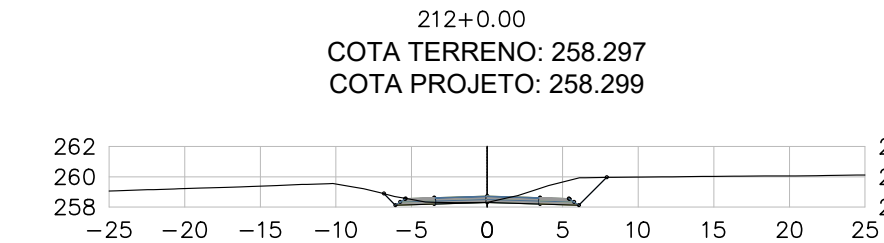


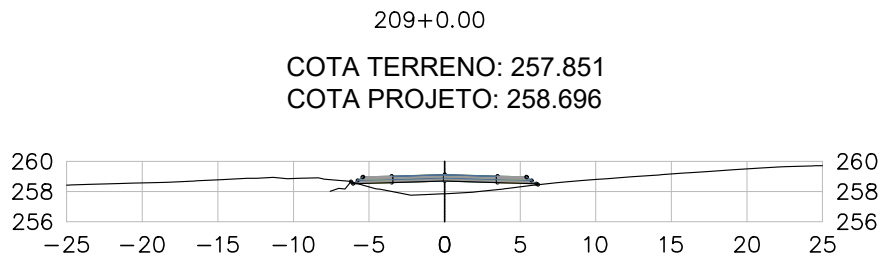
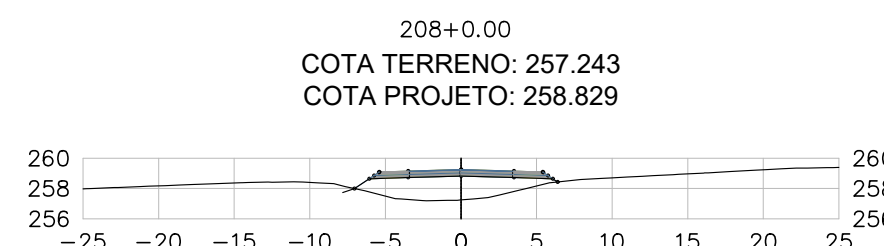
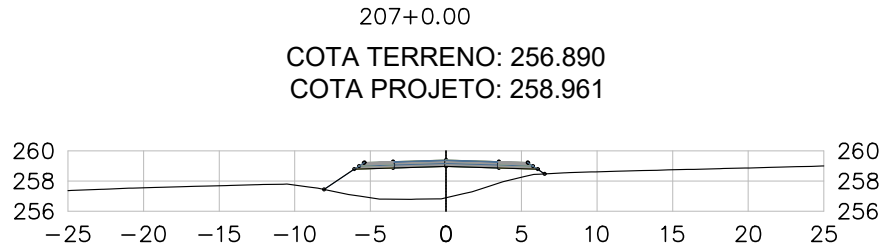
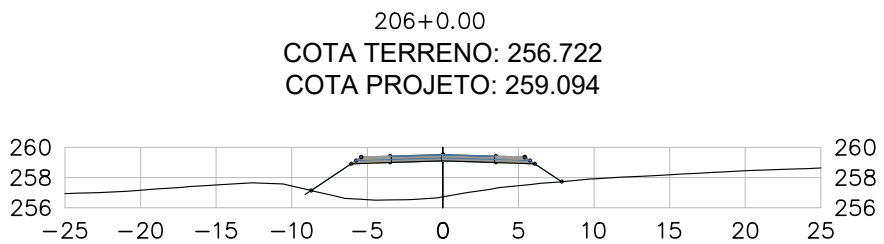
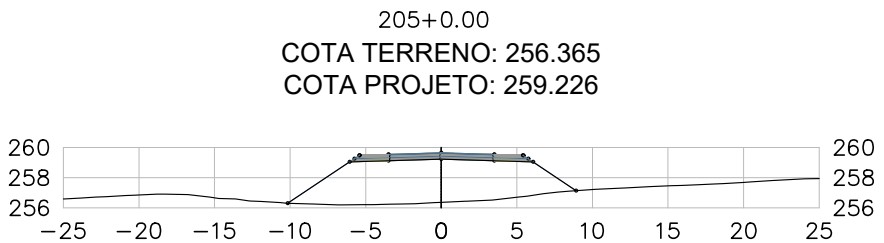

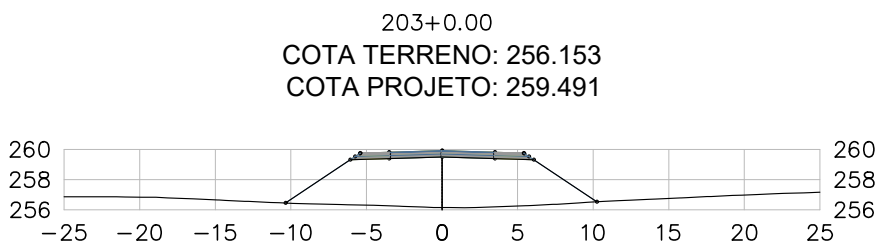
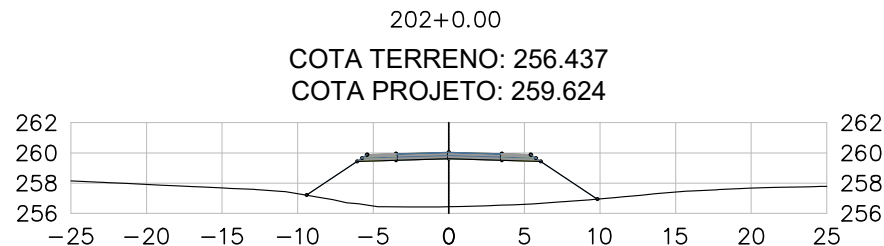

GOVERNO DO ESTADO DE MATO GROSSO  
SECRETARIA DE ESTADO INFRAESTRUTURA E LOGÍSTICA

RODOVIA: MUNICIPAL - ESTRADA COPACABANA  
TRECHO: Entr. MT - 206(Paranaíta) - Acesso ao Assentamento São Pedro  
SUB-TRECHO: Entr. MT - 206(Paranaíta) - Trevo do Bugão  
EXTENSÃO : 14,05 KM

SEÇÕES TRANSVERSAIS  
ESTACA - 183+0,00 a 200+0,00

FOLHA:

SEC-12



OBSERVAÇÕES:

ENG.º COORDENADOR:  
BÁRBARA WIARA TELES DOS REIS  
191.336/D CREA/MG

ENG.º REVISOR:

RT:  
BÁRBARA WIARA TELES DOS REIS  
191.336/D CREA/MG

DESENHISTA:  
WASHINGTON B. ASSUNÇÃO

SUPERINTENDÊNCIA DE PROJETOS

DESENHO: ESCALA: 1/500

VERIFICADO: APROVADO:

Eng.º Fiscal - CREA/MG

Eng.º Diretor do DP

CONCEDENTE:



CONVENIENTE:



CONSULTORIA:



GOVERNO DO ESTADO DE MATO GROSSO  
SECRETARIA DE ESTADO INFRAESTRUTURA E LOGÍSTICA

RODOVIA: MUNICIPAL - ESTRADA COPACABANA  
TRECHO: Entr. MT - 206(Paranaíta) - Acesso ao Assentamento São Pedro  
SUB-TRECHO: Entr. MT - 206(Paranaíta) - Trevo do Bugão  
EXTENSÃO : 14,05 KM

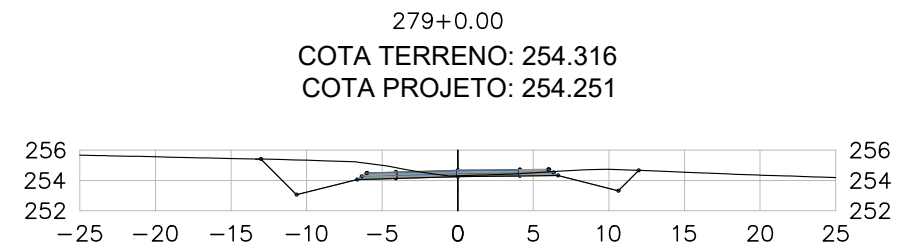
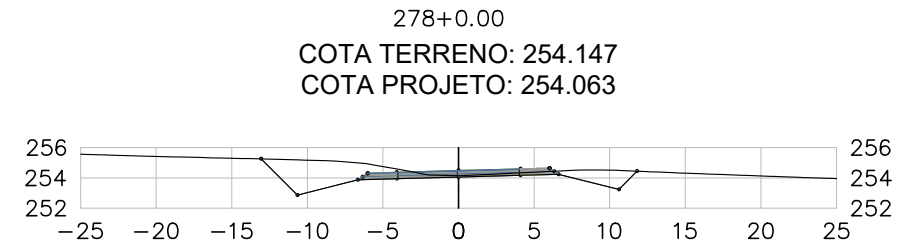
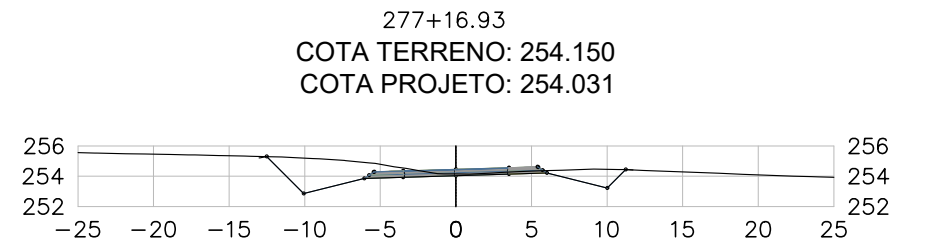
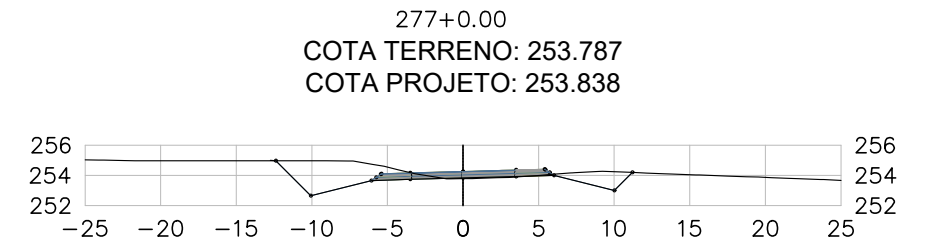


SEÇÕES TRANSVERSAIS  
ESTACA - 201+0,00 a 218+0,00

FOLHA:  
SEC-13







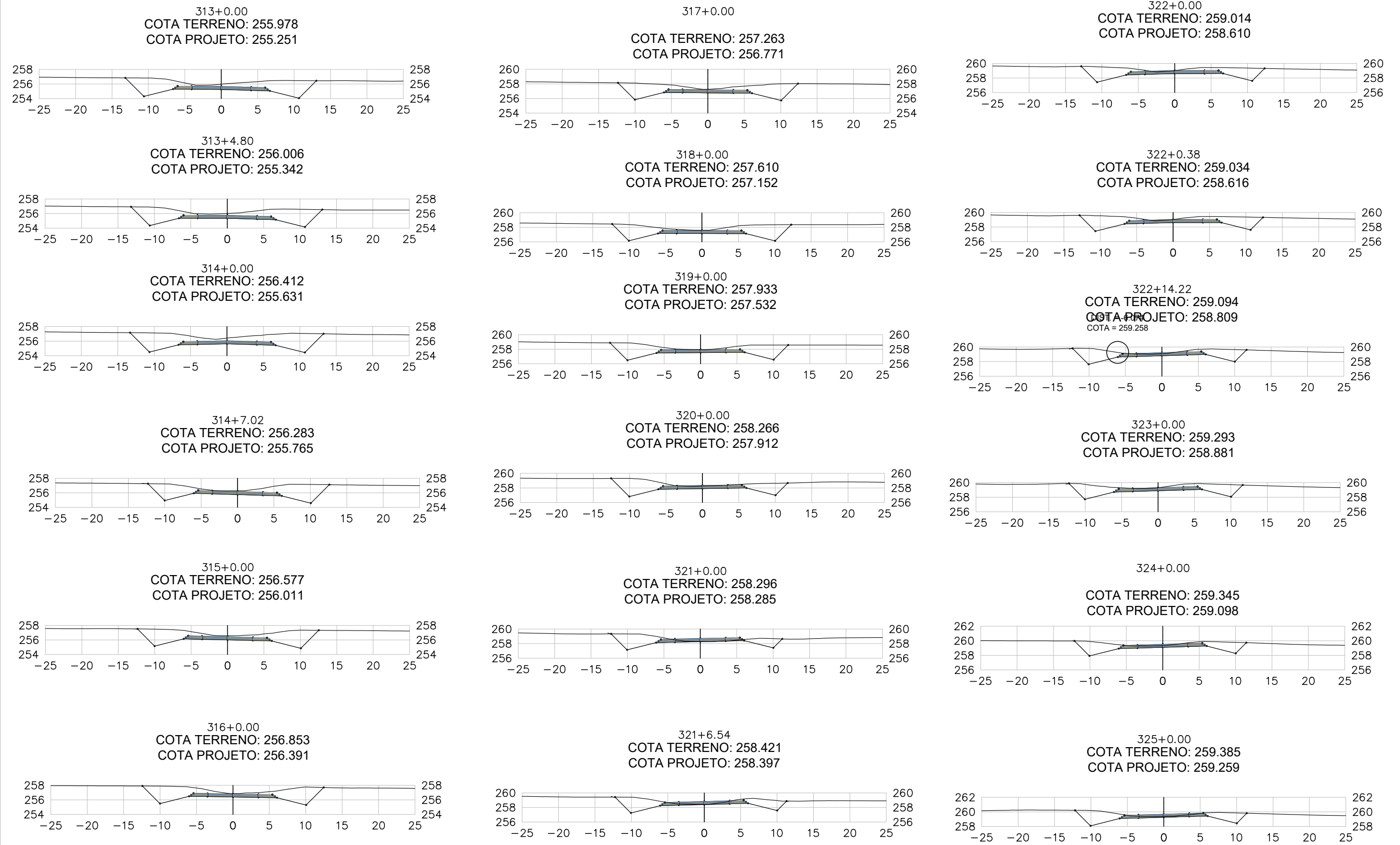


OLHA:

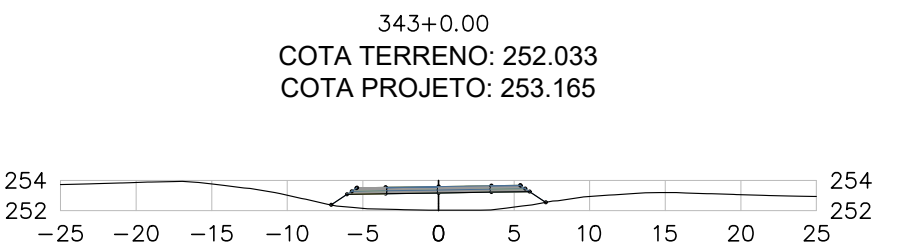
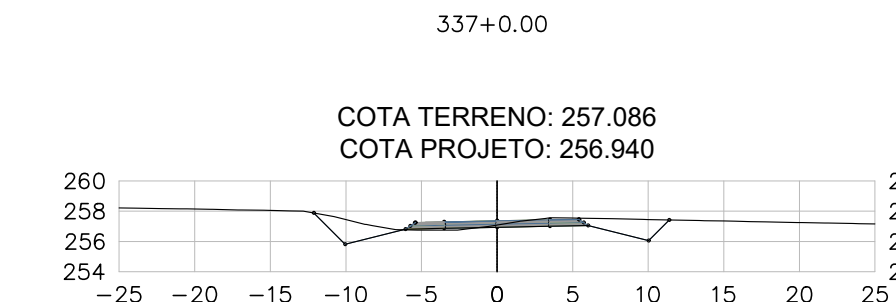
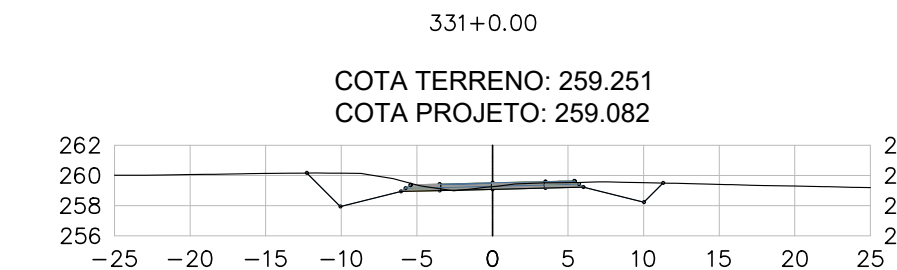
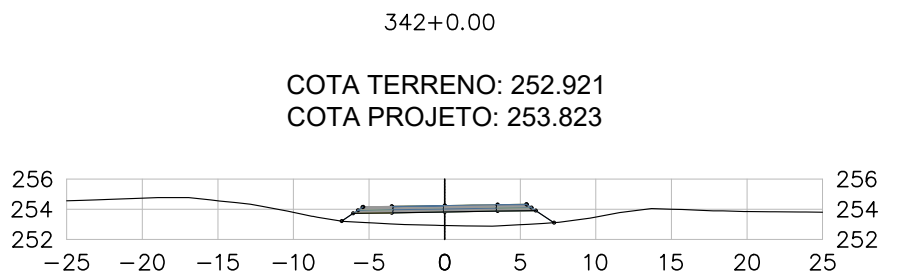
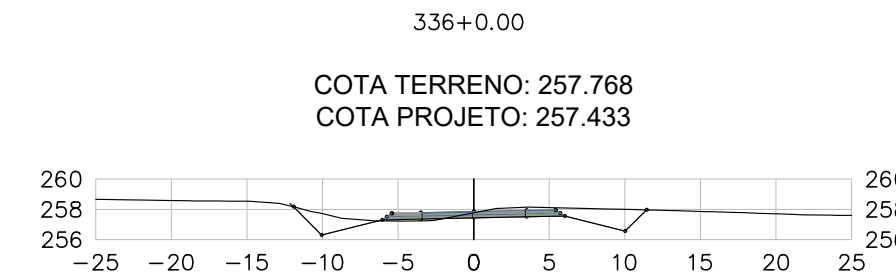


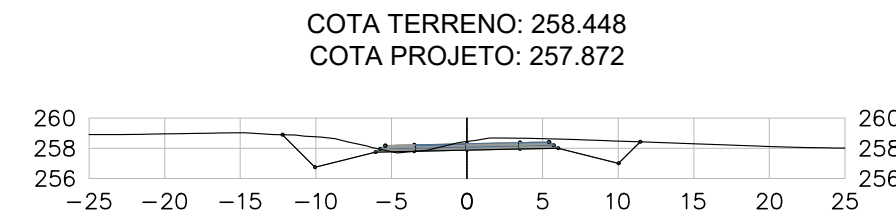
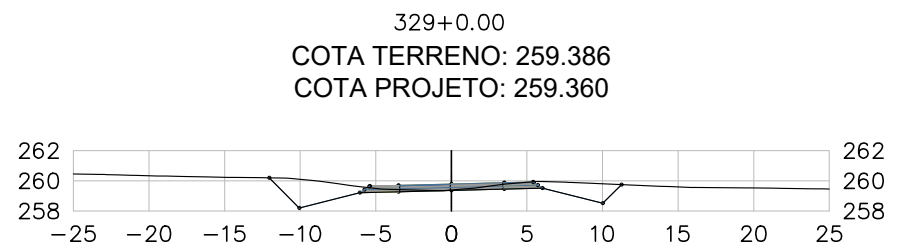
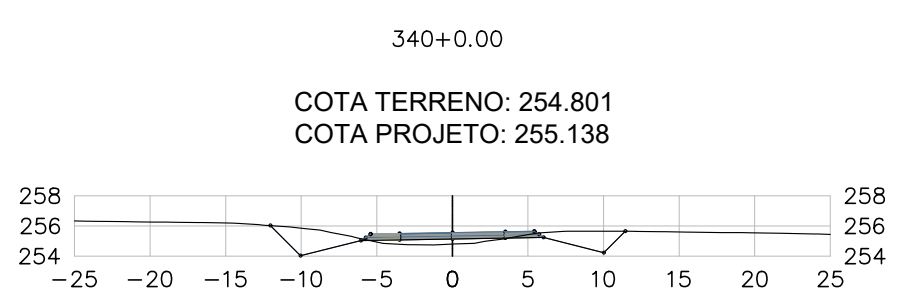


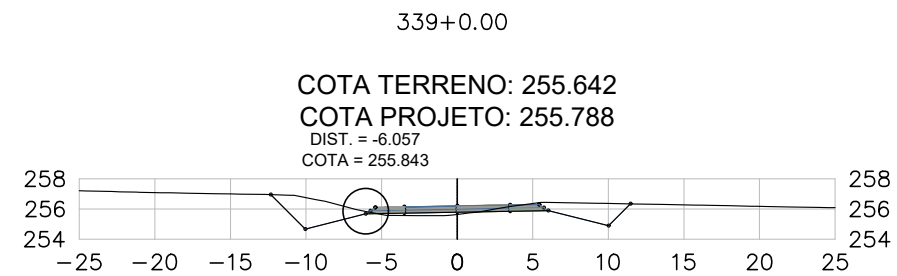
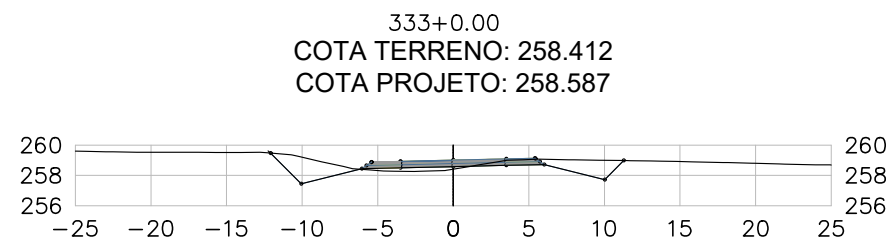
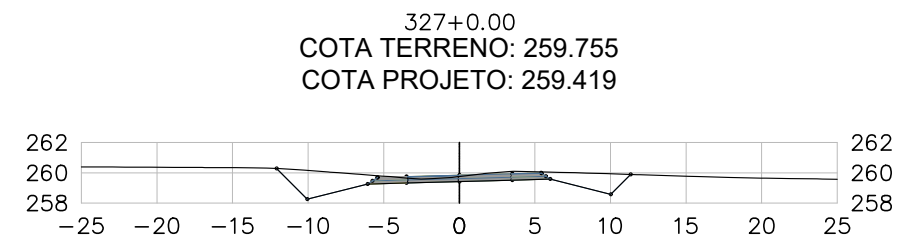
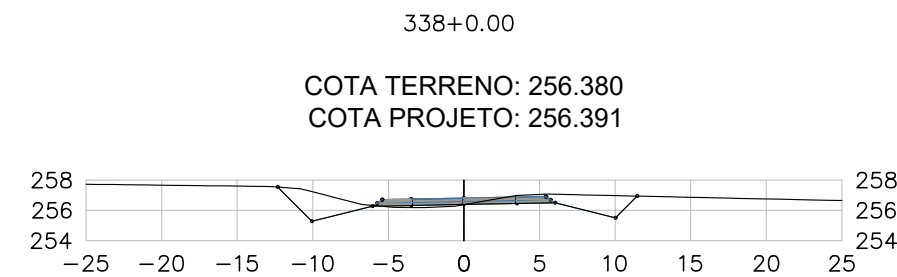
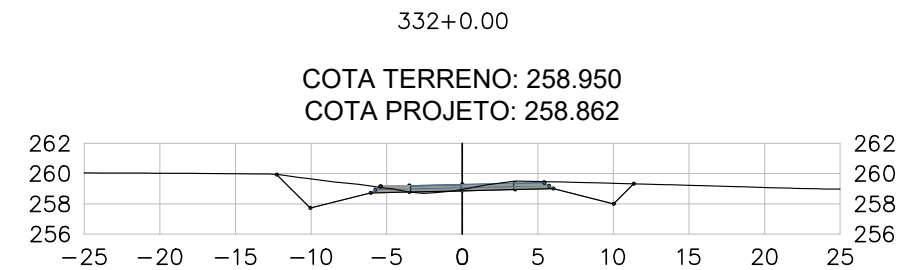
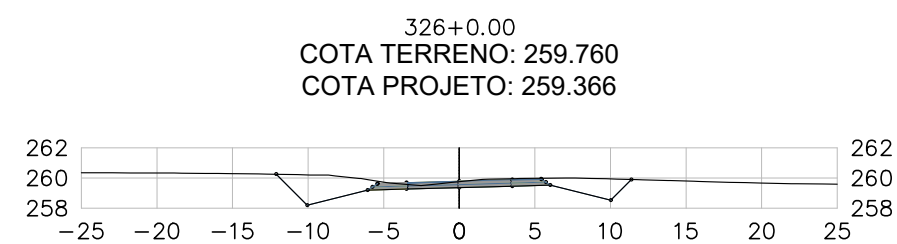
SEC-17







OBSERVAÇÕES:	ENG.º COORDENADOR: BÁRBARA WIARA TELES DOS REIS 191.336/D CREA/MG	SUPERINTENDÊNCIA DE PROJETOS			CONCEDENTE:  SINFRA Secretaria de Estado de Infraestrutura e Logística	CONVENIENTE:  GOV. MATO GROSSO	CONSULTÓRIA:  KALU ENGENHARIA	GOVERNO DO ESTADO DE MATO GROSSO SECRETARIA DE ESTADO INFRAESTRUTURA E LOGÍSTICA	
	ENG.º REVISOR:	DESENHO:	ESCALA:  1/500	<div>Eng.º Fiscal – CREA/MG</div> <div>Eng.º Diretor do DP</div>				RODOVIA: MUNICIPAL – ESTRADA COPACABANA TRECHO: Entr*. MT – 206(Paranaíta) – Acesso ao Assentamento São Pedro SUB-TRECHO: Entr*. MT – 206(Paranaíta) – Trevo do Bugão EXTENSÃO : 14,05 KM	
	RT: BÁRBARA WIARA TELES DOS REIS 191.336/D CREA/MG	VERIFICADO:	APROVADO:						
	DESENHISTA: WASHINGTON B. ASSUNÇÃO								
SEÇÕES TRANSVERSAIS								FOLHA:	
ESTACA – 313+0,00 a 325+0,00								SEC–20	



OBSERVAÇÕES:

ENG.º COORDENADOR:  
BÁRBARA WIARA TELES DOS REIS  
191.336/D CREA/MG

ENG.º REVISOR:

RT:  
BÁRBARA WIARA TELES DOS REIS  
191.336/D CREA/MG

DESENHISTA:  
WASHINGTON B. ASSUNÇÃO

SUPERINTENDÊNCIA DE PROJETOS

DESENHO: ESCALA: 1/500

VERIFICADO: APROVADO:

Eng.º Fiscal - CREA/MG

Eng.º Diretor do DP

CONCEDENTE:



CONVENENTE:



CONSULTÓRIA:




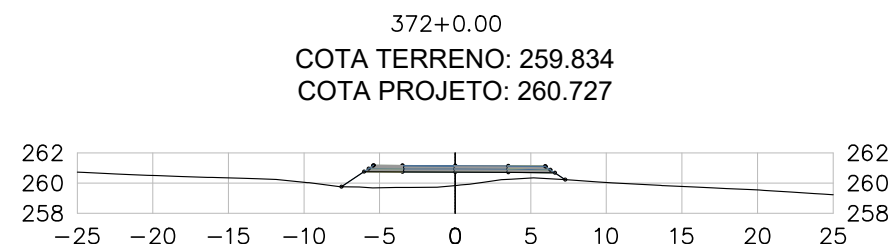
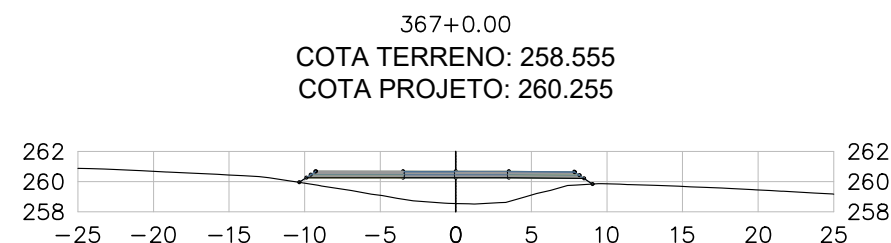




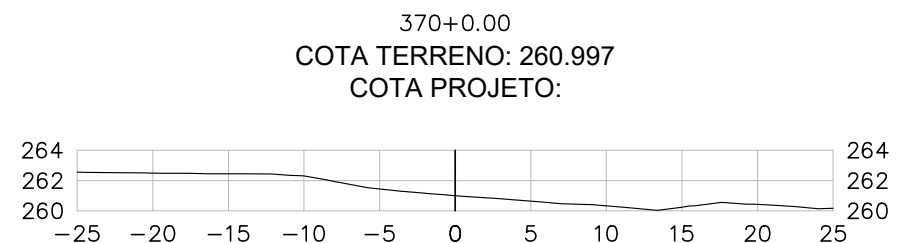
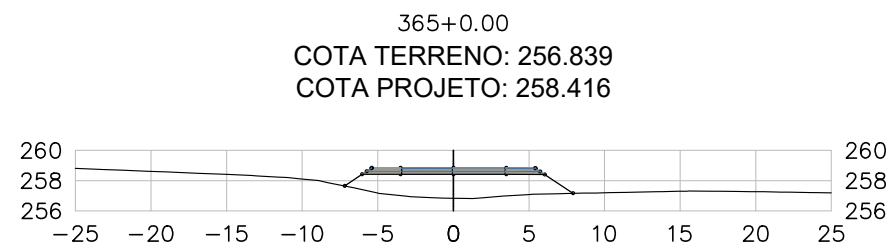
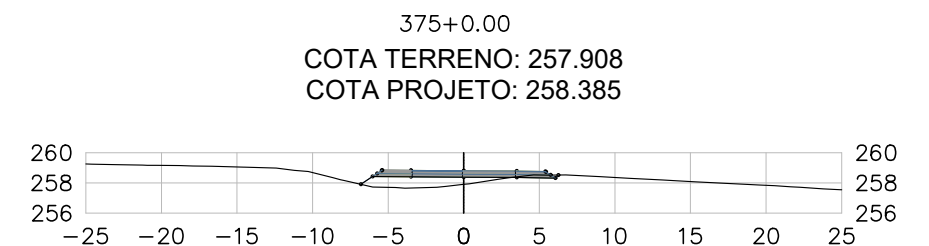
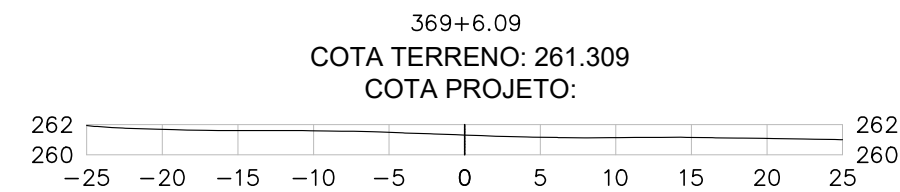

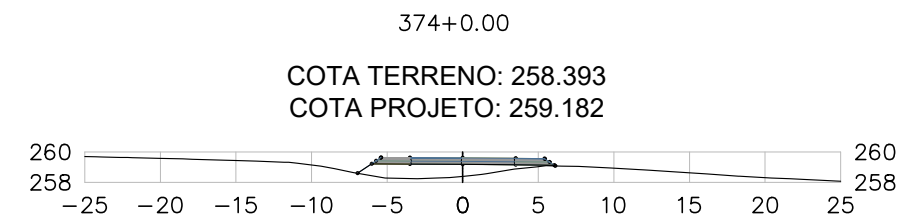
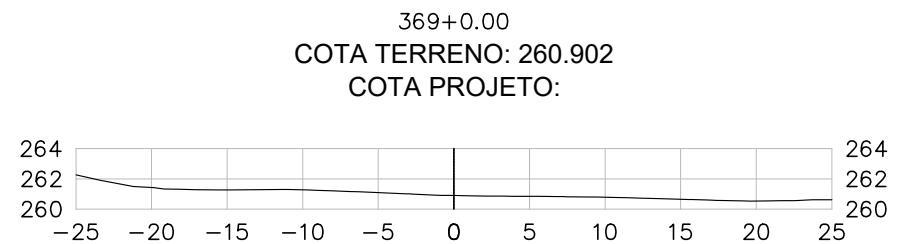
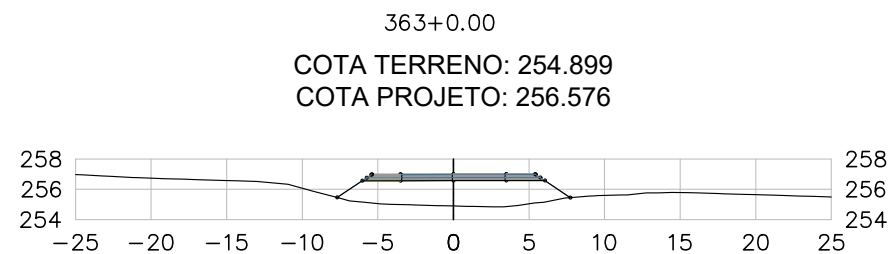
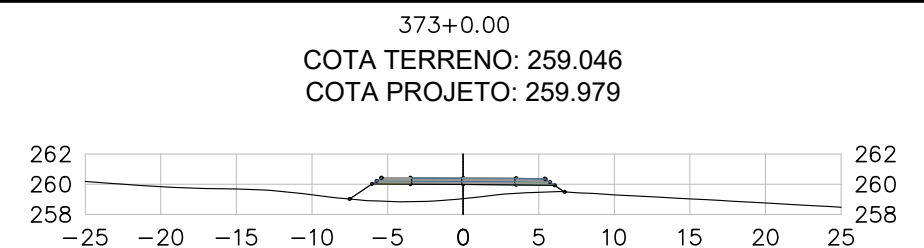
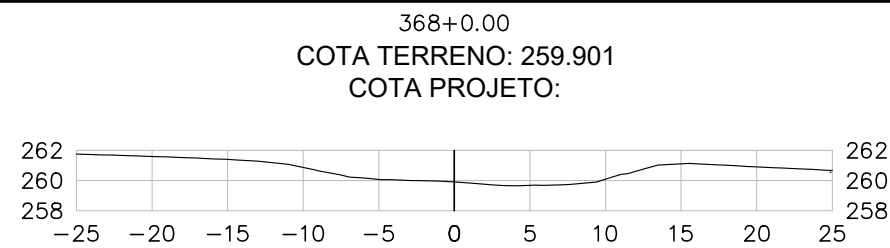
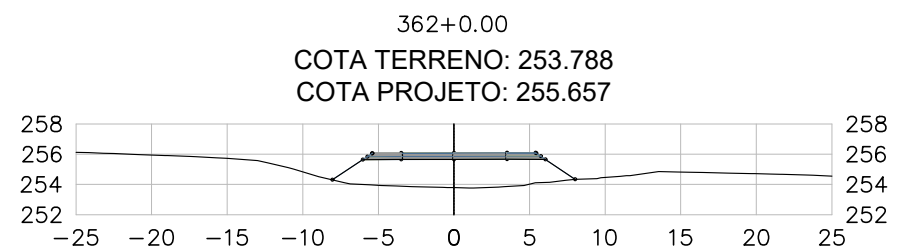
GOVERNO DO ESTADO DE MATO GROSSO  
SECRETARIA DE ESTADO INFRAESTRUTURA E LOGÍSTICA

RODOVIA: MUNICIPAL - ESTRADA COPACABANA  
TRECHO: Entr. MT - 206(Paranaíta) - Acesso ao Assentamento São Pedro  
SUB-TRECHO: Entr. MT - 206(Paranaíta) - Trevo do Bugão  
EXTENSÃO : 14,05 KM

SEÇÕES TRANSVERSAIS  
ESTACA - 326+0,00 a 343+0,00

FOLHA:  
SEC-21





OBSERVAÇÕES:

ENG.º COORDENADOR:  
BÁRBARA WIARA TELES DOS REIS  
191.336/D CREA/MG

ENG.° REVISOR:

RT: BÁRBARA WIARA TELES DOS REIS  
191.336/D CREA/MG

DESENHISTA:  
WASHINGTON B. ASSUNÇÃO

SUPERINTENDÊNCIA DE PROJETOS

DESENHO:

ESCALA:
---------

1/50

VERIFICADO:

APROVADO:
-----------

Eng.º Fiscal – CREA/MG

Eng.º Diretor da DP

CONCEDENTE:



Governo de  
**Mato Grosso**

CONVENIENTE:



CONSULTÓRIA:

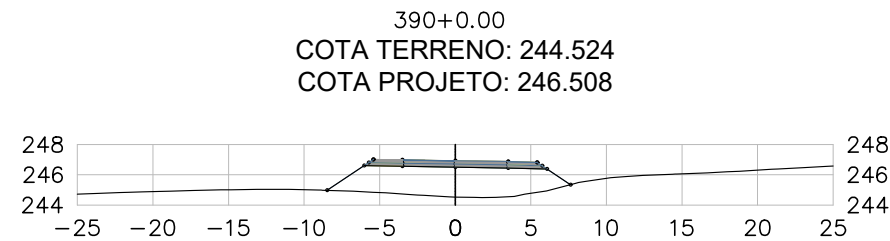
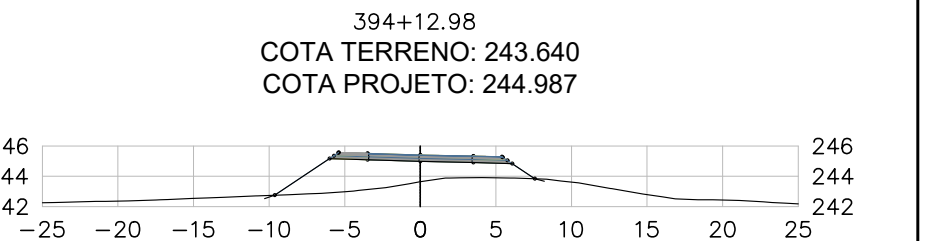






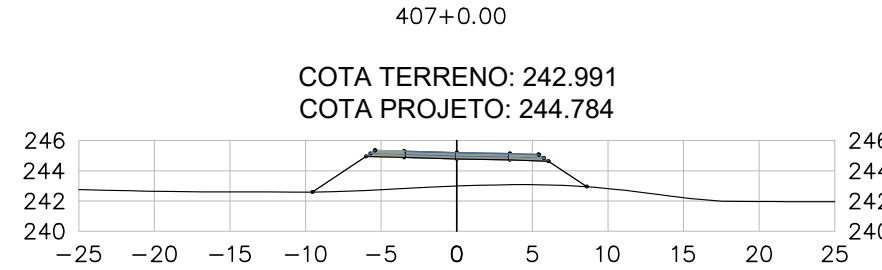
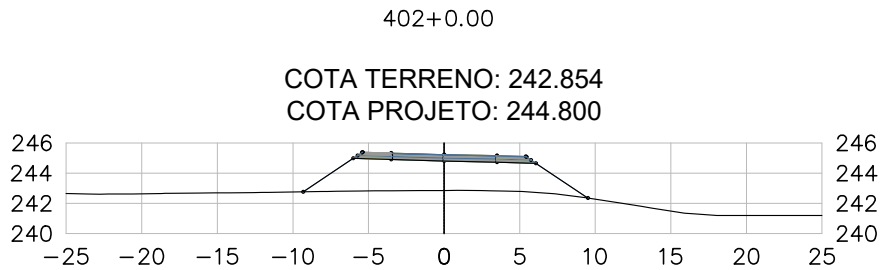
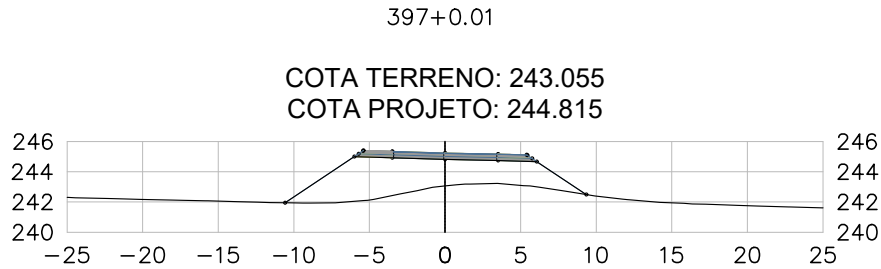
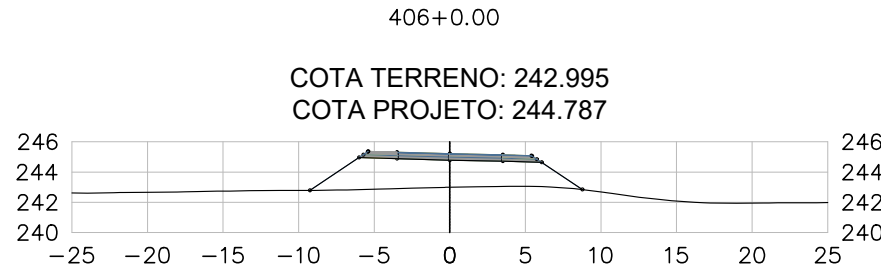
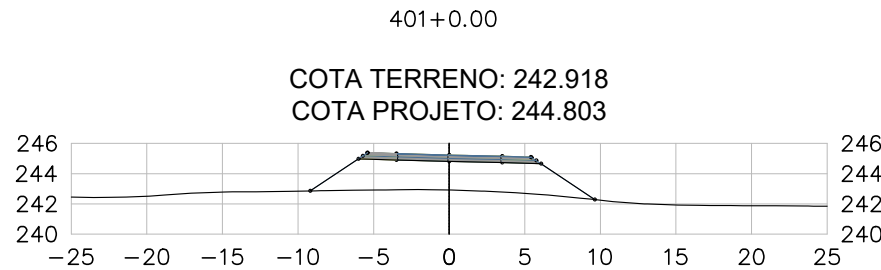
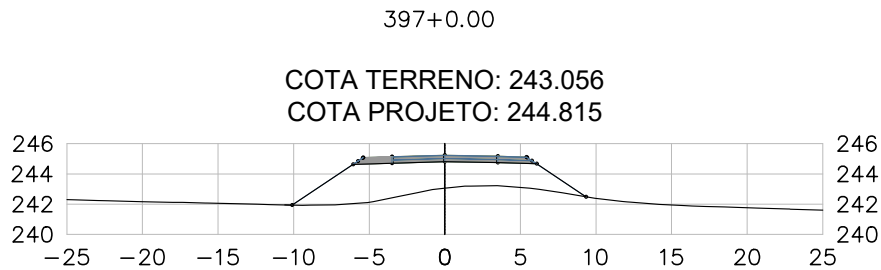
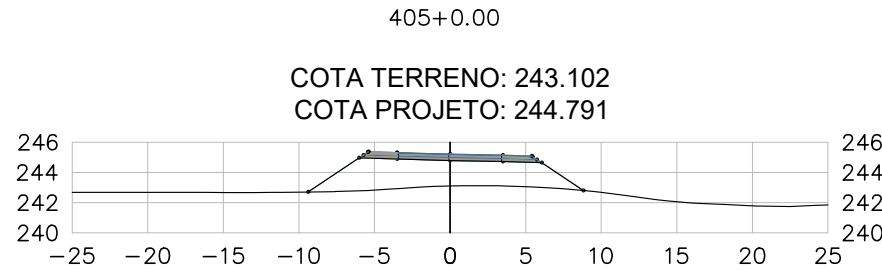
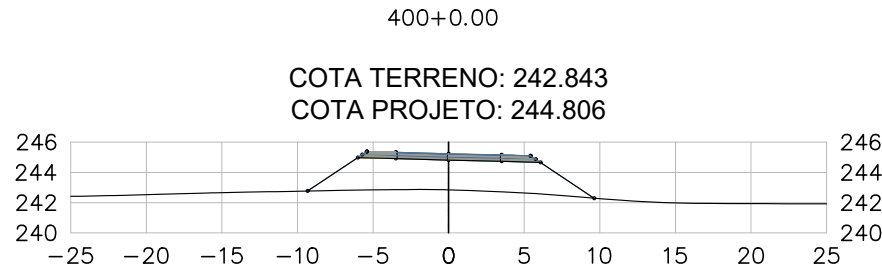
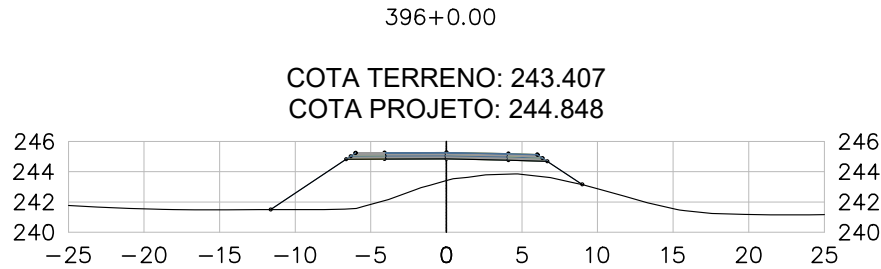
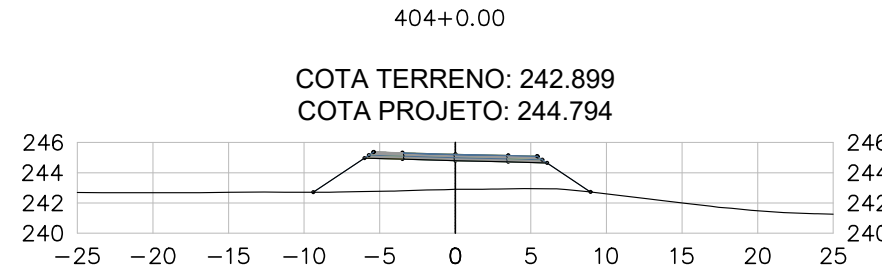
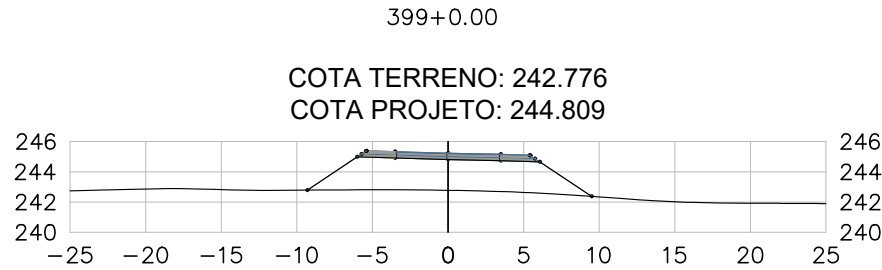
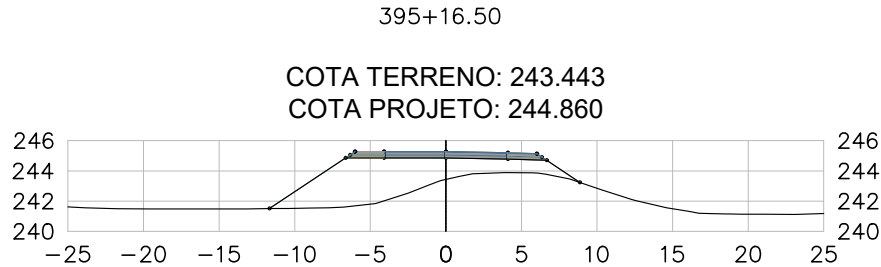
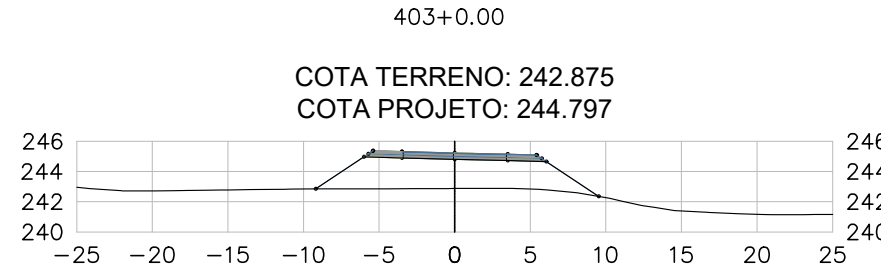
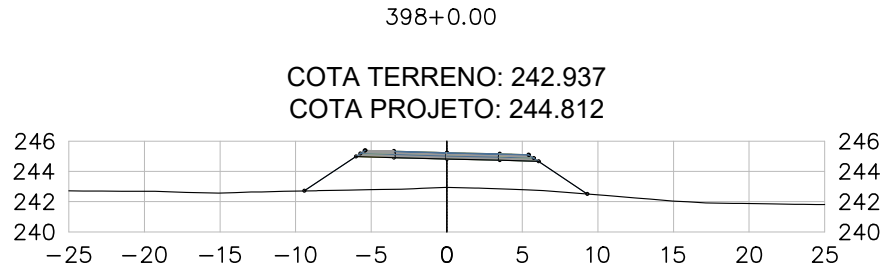
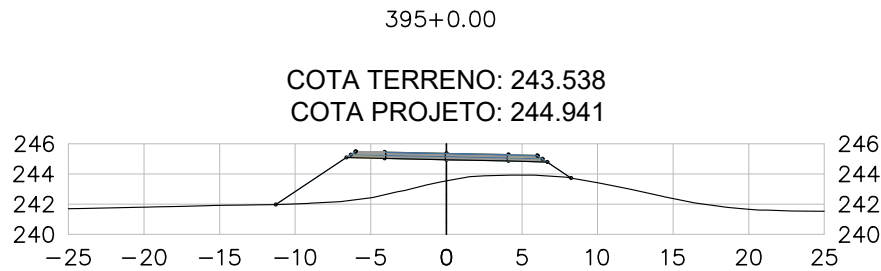
GOVERNO DO ESTADO DE MATO GROSSO  
SECRETARIA DE ESTADO INFRAESTRUTURA E LOGÍSTICA

RODOVIA: MUNICIPAL - ESTRADA COPACABANA  
TRECHO: Entrª. MT - 206(Paranaíta) - Acesso ao Assentamento São Pedro  
SUB-TRECHO: Entrª. MT - 206(Paranaíta) - Trevo do Bugão  
EXTENSÃO : 14,05 KM

SEÇÕES TRANSVERSAIS  
ESTACA - 362+0,00 a 378+0,00

SEC-23





OBSERVAÇÕES:

ENG.º COORDENADOR:  
BÁRBARA WIARA TELES DOS REIS  
191.336/D CREA/MG

ENG.º REVISOR:

RT:  
BÁRBARA WIARA TELES DOS REIS  
191.336/D CREA/MG

DESENHISTA:  
WASHINGTON B. ASSUNÇÃO

SUPERINTENDÊNCIA DE PROJETOS

DESENHO:

ESCALA:

1/500

VERIFICADO:

APROVADO:

Eng.º Fiscal - CREA/MG

Eng.º Diretor do DP

CONCEDENTE:



CONVENIENTE:



CONSULTÓRIA:



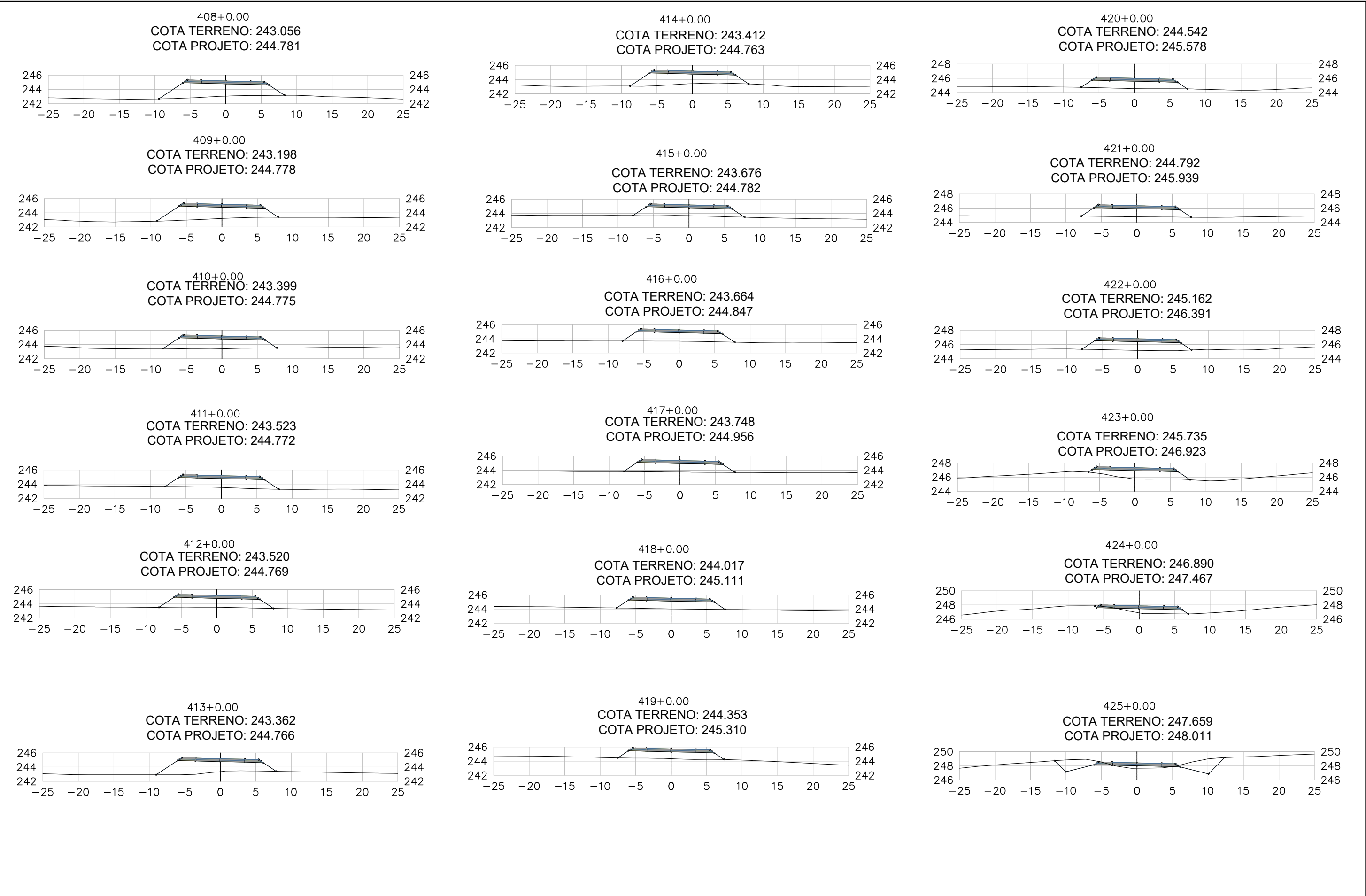
GOVERNO DO ESTADO DE MATO GROSSO  
SECRETARIA DE ESTADO INFRAESTRUTURA E LOGÍSTICA

RODOVIA: MUNICIPAL - ESTRADA COPACABANA  
TRECHO: Entr. MT - 206(Paranaíta) - Acesso ao Assentamento São Pedro  
SUB-TRECHO: Entr. MT - 206(Paranaíta) - Trevo do Bugão  
EXTENSÃO : 14,05 KM

SEÇÕES TRANSVERSAIS  
ESTACA - 395+0,00 a 407+0,00

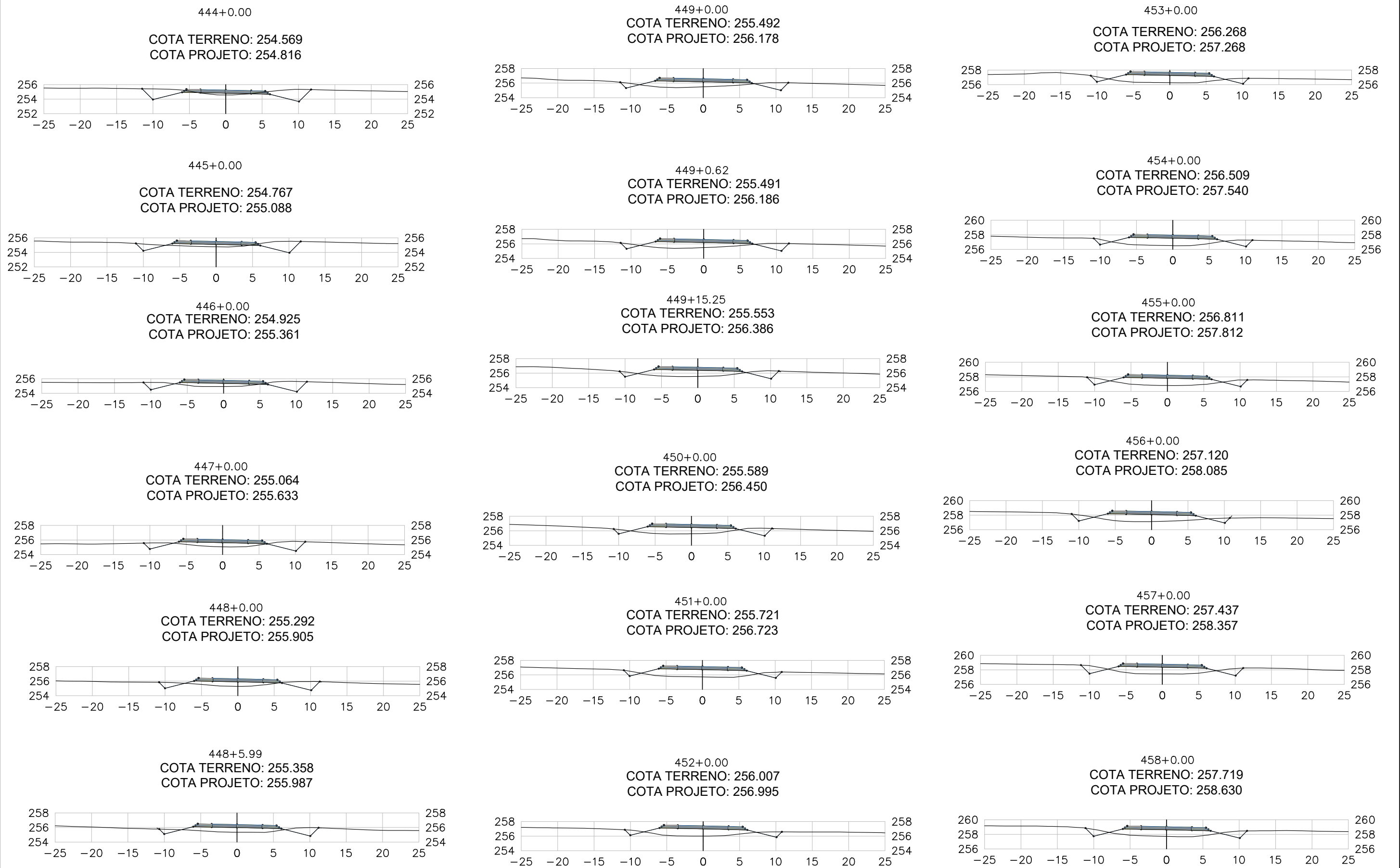
FOLHA:

SEC-25



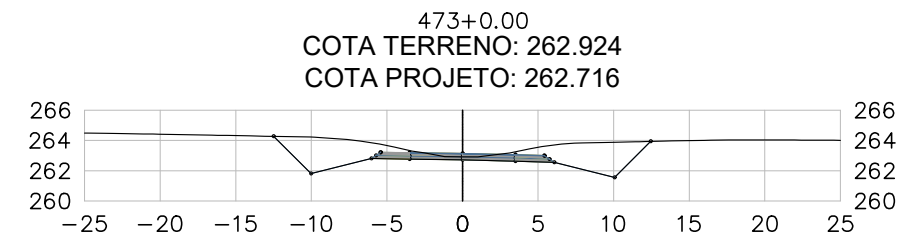
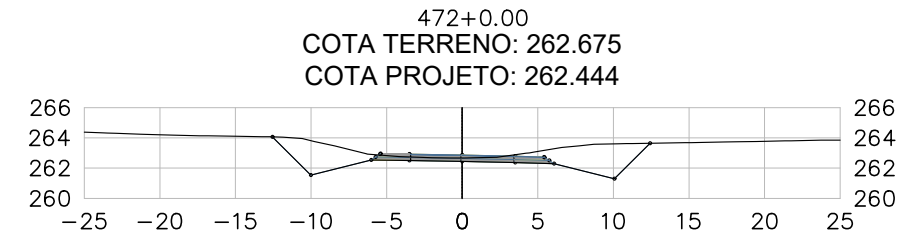

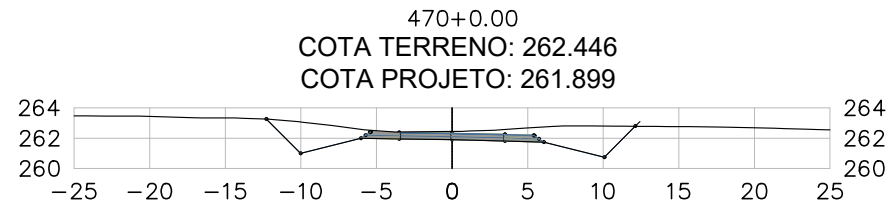
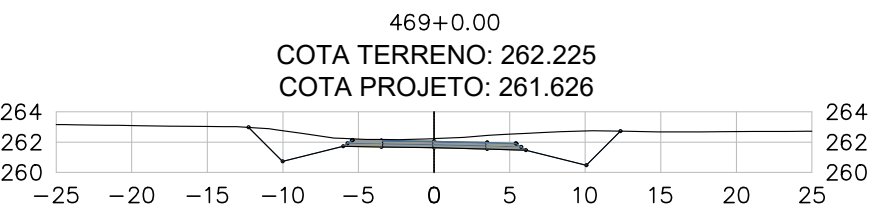

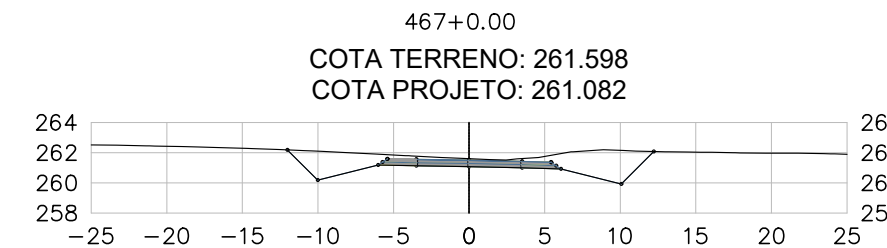
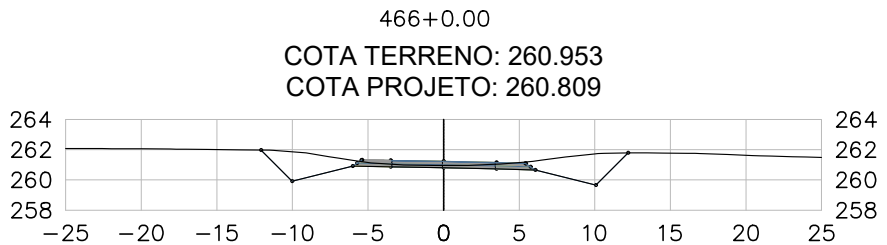


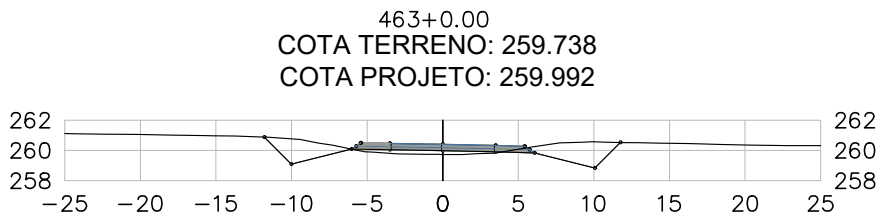
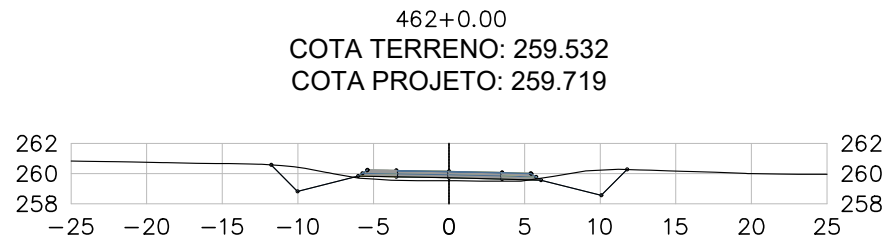
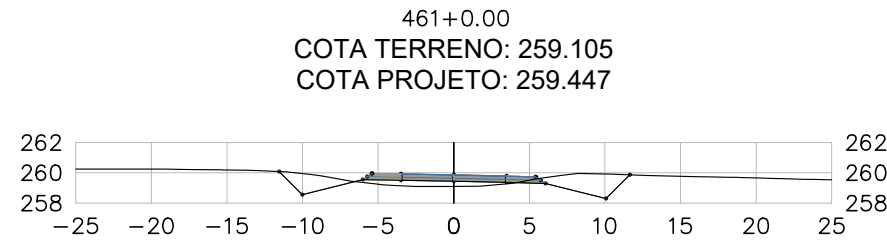
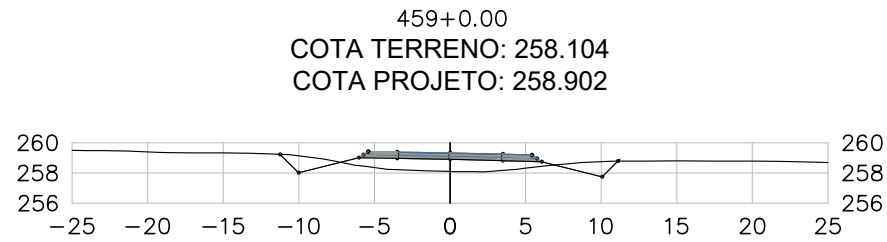


OBSERVAÇÕES:	ENG.º COORDENADOR: BÁRBARA WIARA TELES DOS REIS 191.336/D CREA/MG	SUPERINTENDÊNCIA DE PROJETOS			CONCEDENTE:		CONVENIENTE:		CONSULTÓRIA:		GOVERNO DO ESTADO DE MATO GROSSO SECRETARIA DE ESTADO INFRAESTRUTURA E LOGÍSTICA			
	ENG.º REVISOR:	DESENHO:	ESCALA:  1/500	<div>Eng.º Fiscal – CREA/MG</div> <div>Eng.º Diretor do DP</div>	<div>SINFRA Secretaria de Estado de Infraestrutura e Logística</div> <div></div> <div>Governo de <b>Mato Grosso</b></div>			RODOVIA: MUNICIPAL – ESTRADA COPACABANA TRECHO: Entr*. MT – 206(Paranaíta) – Acesso ao Assentamento São Pedro SUB–TRECHO: Entr*. MT – 206(Paranaíta) – Trevo do Bugão EXTENSÃO : 14,05 KM						
	RT: BÁRBARA WIARA TELES DOS REIS 191.336/D CREA/MG	VERIFICADO:	APROVADO:											
	DESENHISTA: WASHINGTON B. ASSUNÇÃO													
SEÇÕES TRANSVERSAIS											FOLHA:			
ESTACA – 408+0,00 a 425+0,00											SEC–26			

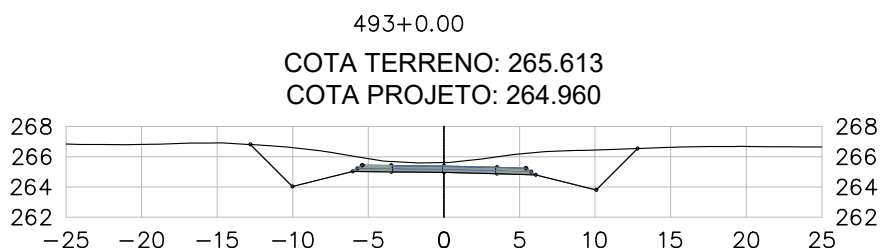
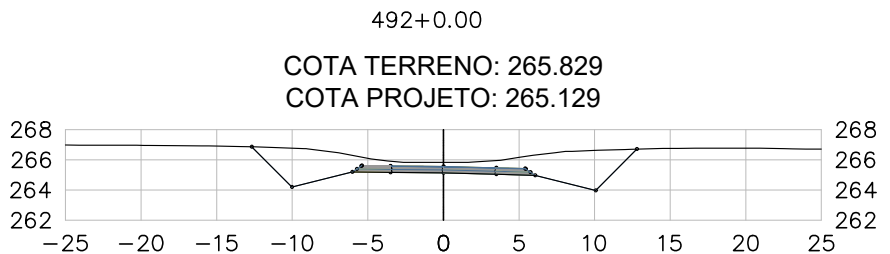



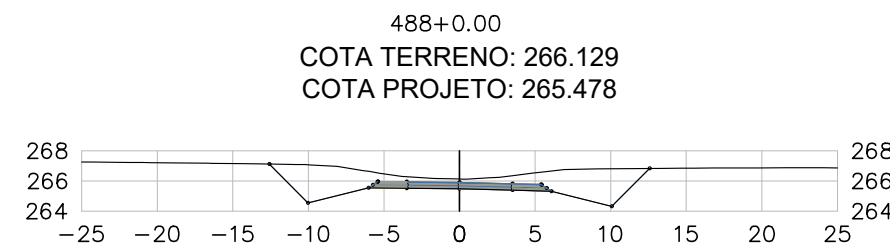





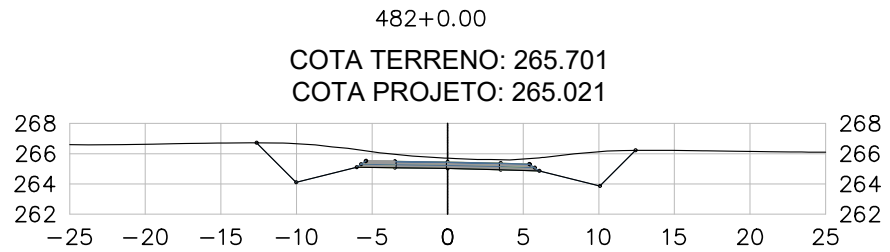
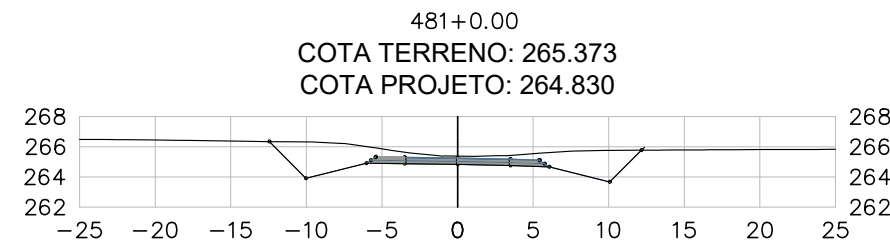
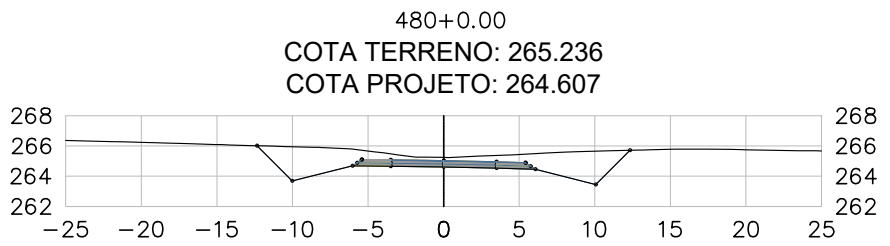
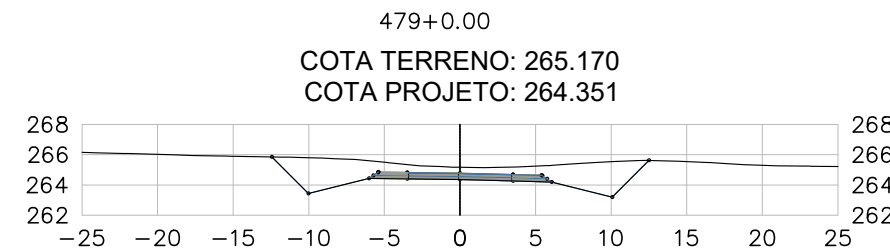
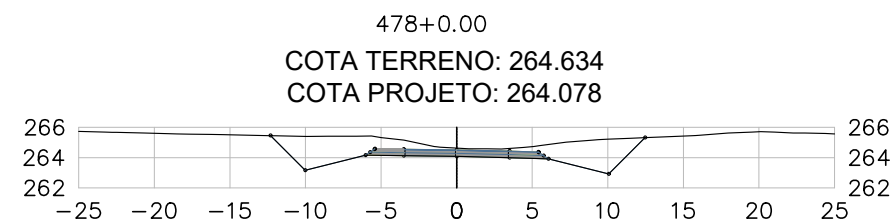
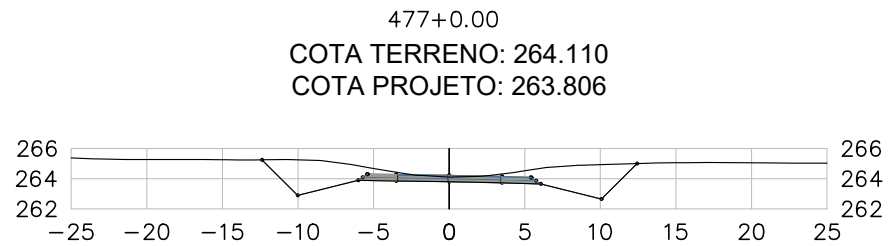
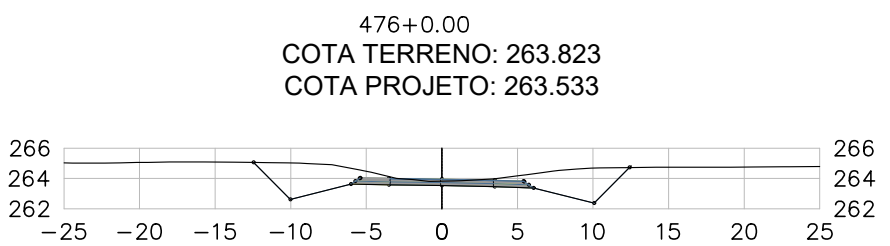




OBSERVAÇÕES:	ENG.º COORDENADOR: BÁRBARA WIARA TELES DOS REIS 191.336/D CREA/MG		SUPERINTENDÊNCIA DE PROJETOS			CONCEDENTE:  SINFRA Secretaria de Estado de Infraestrutura e Logística		Governo de <b>Mato Grosso</b>		CONVENIENTE:	CONSULTÓRIA:  KALU ENGENHARIA		GOVERNO DO ESTADO DE MATO GROSSO SECRETARIA DE ESTADO INFRAESTRUTURA E LOGÍSTICA		
	ENG.º REVISOR:												DESENHO:	ESCALA: 1/500	RODOVIA: MUNICIPAL – ESTRADA COPACABANA TRECHO: Entr*. MT – 206(Paranaíta) – Acesso ao Assentamento São Pedro SUB-TRECHO: Entr*. MT – 206(Paranaíta) – Trevo do Bugão EXTENSÃO : 14,05 KM
	RT: BÁRBARA WIARA TELES DOS REIS 191.336/D CREA/MG		VERIFICADO:	APROVADO:	Eng.º Fiscal – CREA/MG										
	DESENHISTA: WASHINGTON B. ASSUNÇÃO				Eng.º Diretor do DP										
					SEÇÕES TRANSVERSAIS ESTACA – 444+0,00 a 458+0,00								FOLHA: SEC–28		



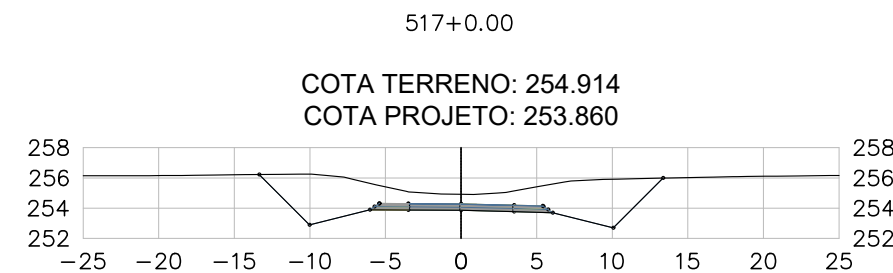
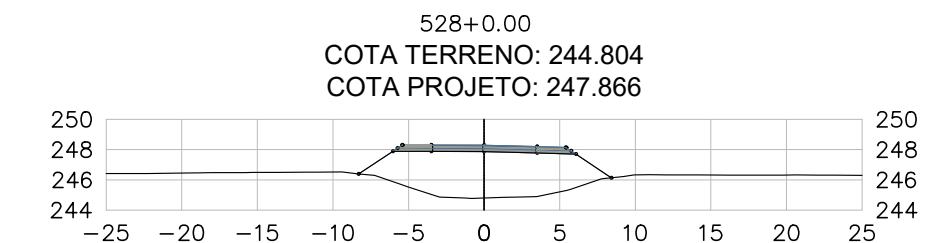

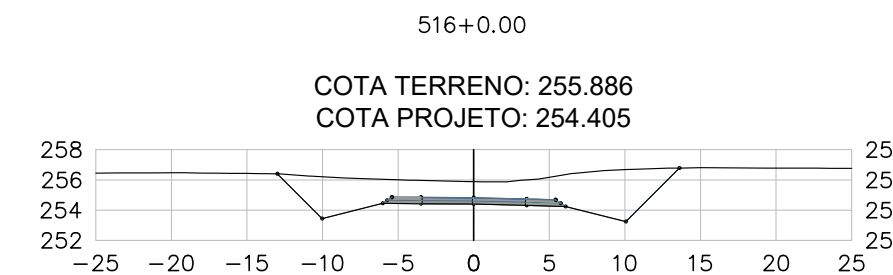

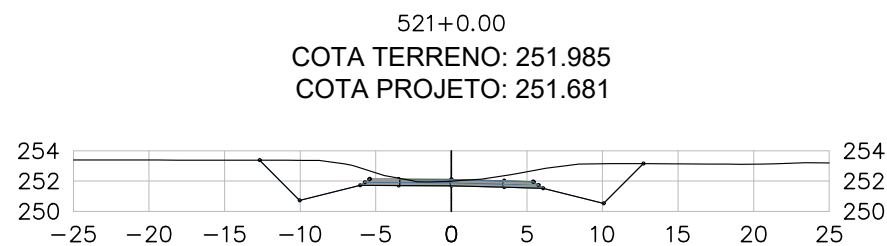
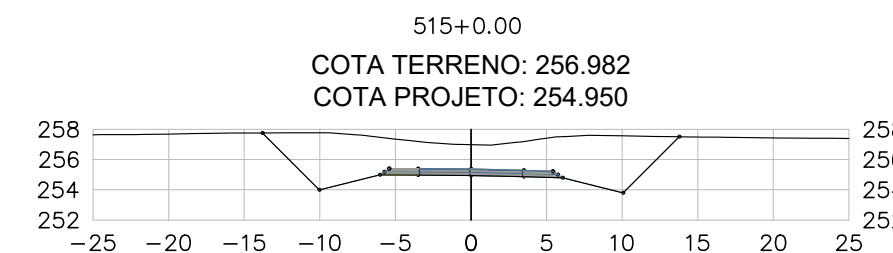

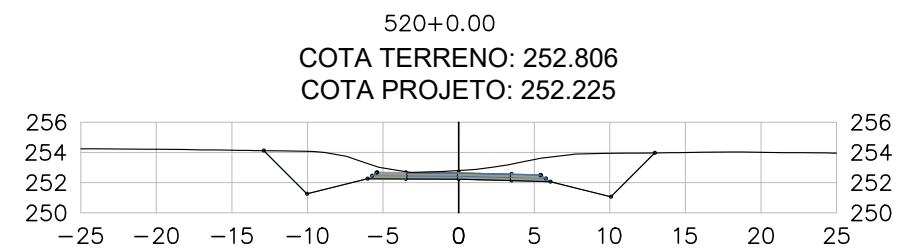
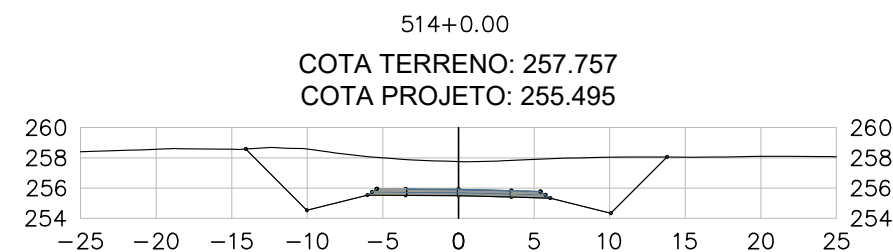

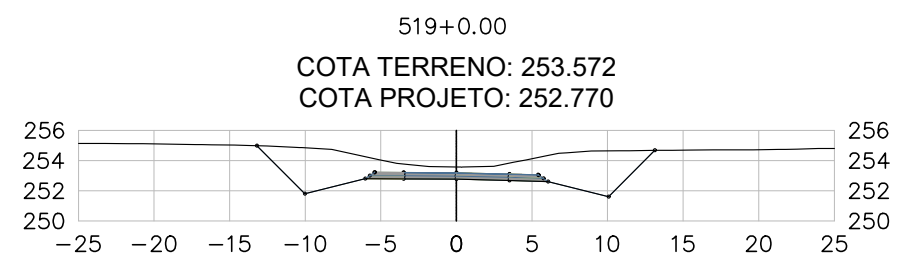
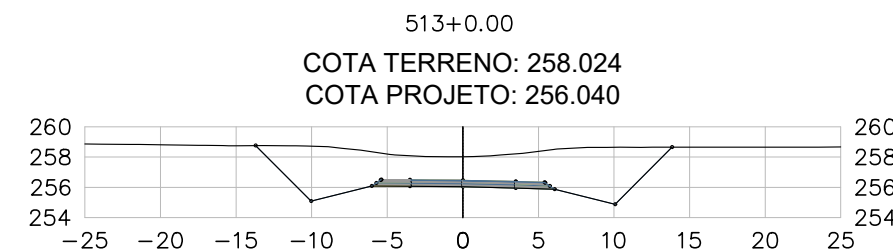
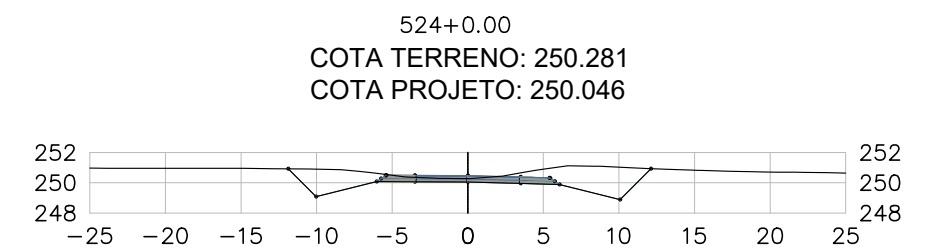

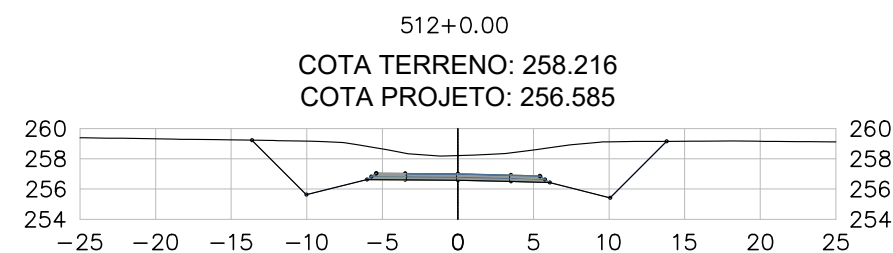


OBSERVAÇÕES:	ENG.º COORDENADOR: BÁRBARA WIARA TELES DOS REIS 191.336/D CREA/MG	SUPERINTENDÊNCIA DE PROJETOS			CONCEDENTE:  SINFRA Secretaria de Estado de Infraestrutura e Logística	CONVENIENTE:  	CONSULTÓRIA:  	GOVERNO DO ESTADO DE MATO GROSSO			
	ENG.º REVISOR:							SECRETARIA DE ESTADO INFRAESTRUTURA E LOGÍSTICA			
	RT: BÁRBARA WIARA TELES DOS REIS 191.336/D CREA/MG	DESENHO:	ESCALA: 1/500	RODOVIA: MUNICIPAL – ESTRADA COPACABANA TRECHO: Entr*. MT – 206(Paranaíta) – Acesso ao Assentamento São Pedro SUB-TRECHO: Entr*. MT – 206(Paranaíta) – Trevo do Bugão EXTENSÃO : 14,05 KM							
	DESENHISTA: WASHINGTON B. ASSUNÇÃO	VERIFICADO:	APROVADO:								
					Eng.º Fiscal – CREA/MG				SEÇÕES TRANSVERSAIS ESTACA – 459+0,00 a 475+0,00		FOLHA: SEC–29
					Eng.º Diretor do DP						



OBSERVAÇÕES:	ENG.º COORDENADOR: BÁRBARA WIARA TELES DOS REIS 191.336/D CREA/MG	SUPERINTENDÊNCIA DE PROJETOS			CONCEDENTE:	CONVENIENTE:	CONSULTÓRIA:	GOVERNO DO ESTADO DE MATO GROSSO SECRETARIA DE ESTADO INFRAESTRUTURA E LOGÍSTICA	
	ENG.º REVISOR:	DESENHO:	ESCALA: 1/500	<div>Eng.º Fiscal – CREA/MG</div> <div>Eng.º Diretor do DP</div>	<div>SINFRA Secretaria de Estado de Infraestrutura e Logística</div>  <div>Governo de <b>Mato Grosso</b></div>			RODOVIA: MUNICIPAL – ESTRADA COPACABANA	
	RT: BÁRBARA WIARA TELES DOS REIS 191.336/D CREA/MG	VERIFICADO:	APROVADO:					TRECHO: Entrª. MT – 206(Paranaíta) – Acesso ao Assentamento São Pedro	
	DESENHISTA: WASHINGTON B. ASSUNÇÃO							SUB-TRECHO: Entrª. MT – 206(Paranaíta) – Trevo do Bugão	
EXTENSÃO : 14,05 KM								SEÇÕES TRANSVERSAIS ESTACA – 476+0,00 a 493+0,00	
								FOLHA: SEC–30	





OBSERVAÇÕES:

ENG.º COORDENADOR:  
BÁRBARA WIARA TELES DOS REIS  
191.336/D CREA/MG

ENG.° REVISOR:

RT: B BARBARA WIARA TELES DOS REIS  
191.336/D CREA/MG

DESENHISTA:  
WASHINGTON B. ASSUNÇÃO

SUPERINTENDÊNCIA DE PROJETOS

DESENHO:

ESCALA:	1/50
---------	------

Eng.º Fiscal – CREA/MG

VERIFICADO:

APROVADO:	
-----------	--

Eng.º Diretor da DP

CONCEDENTE:



CONVENIENTE:



CONSULTÓRIA:




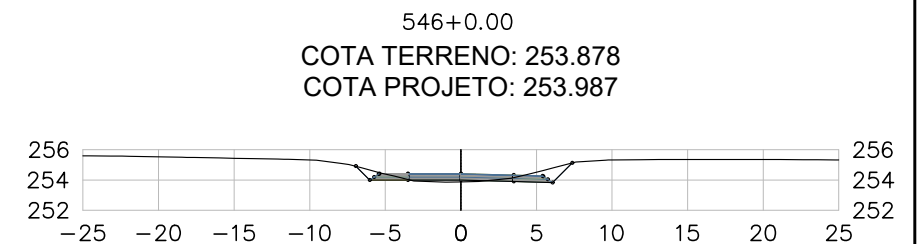
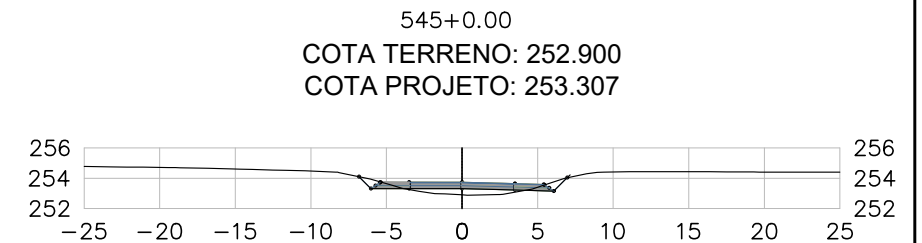
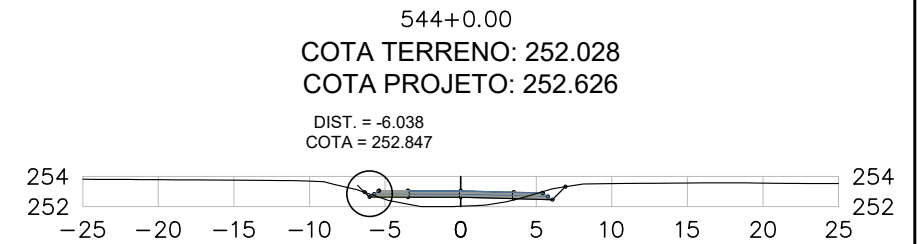
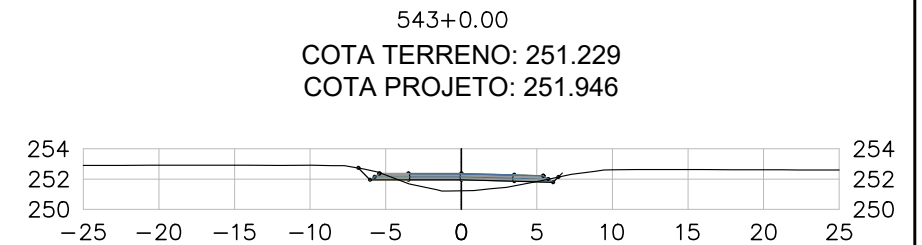


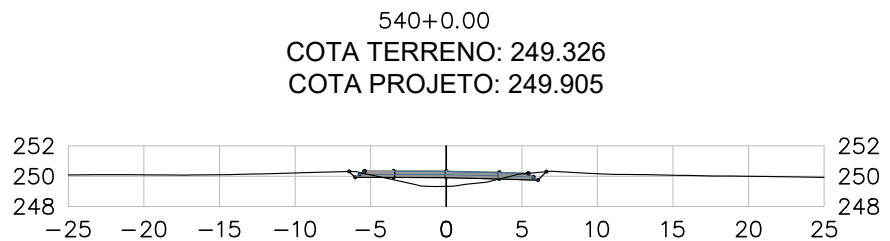
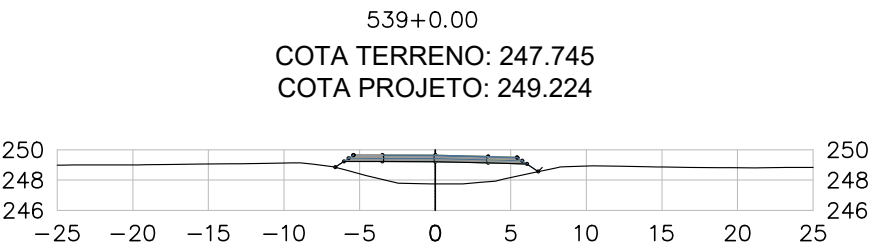



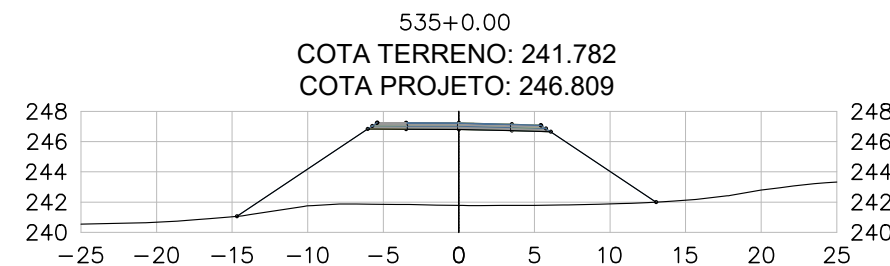
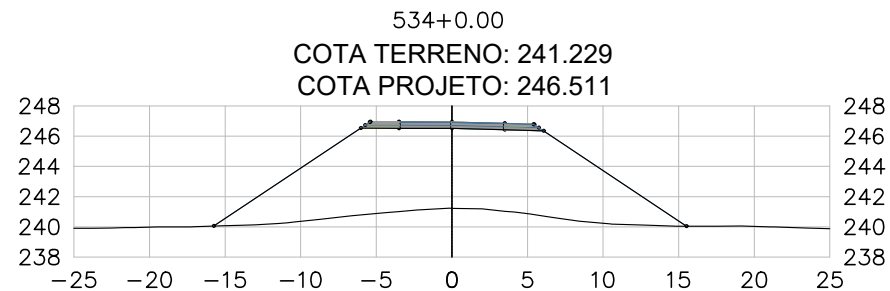
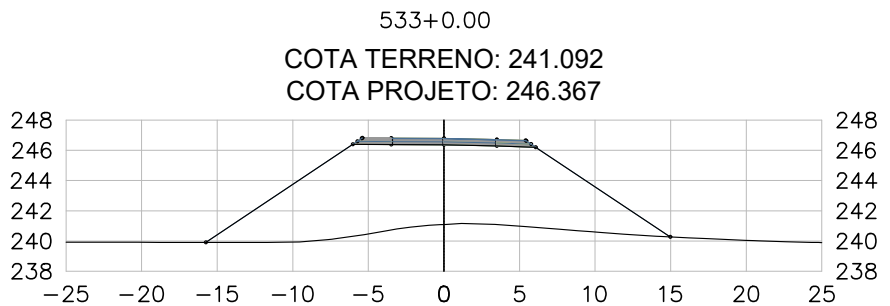
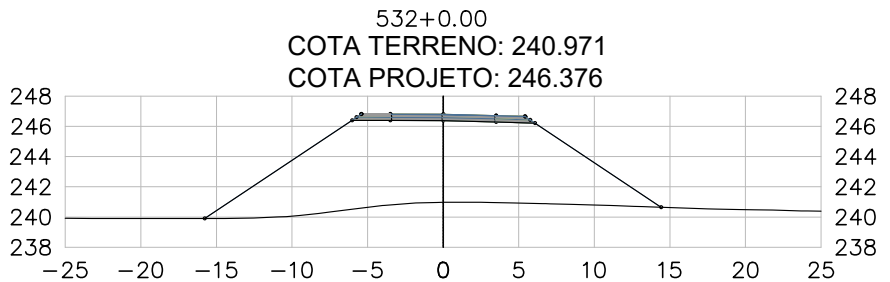
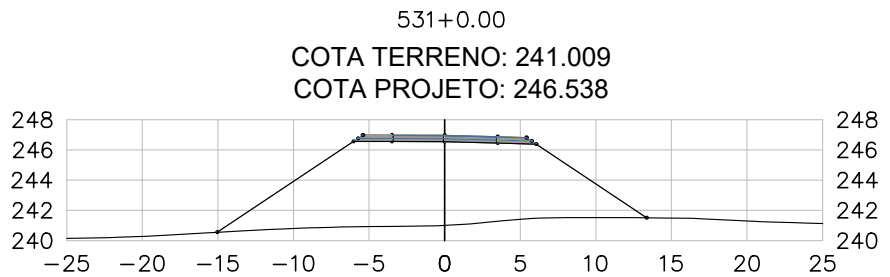
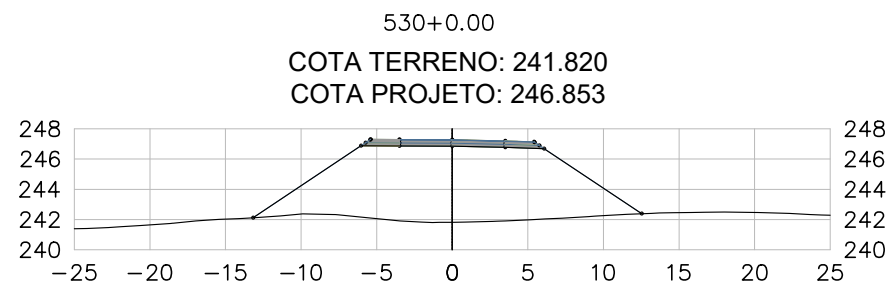
GOVERNO DO ESTADO DE MATO GROSSO  
SECRETARIA DE ESTADO INFRAESTRUTURA E LOGÍSTICA

RODOVIA: MUNICIPAL - ESTRADA COPACABANA  
TRECHO: Entrª. MT - 206(Paranaíta) - Acesso ao Assentamento São Pedro  
SUB-TRECHO: Entrª. MT - 206(Paranaíta) - Trevo do Bugão  
EXTENSÃO : 14,05 KM

SEÇÕES TRANSVERSAIS  
ESTACA - 512+0,00 a 529+0,00

OLHA:

SEC-32



OBSERVAÇÕES:

ENG.º COORDENADOR:  
BARBARA WIARA TELES DOS REIS  
191.336/D CREA/MG

ENG.º REVISOR:

RT:  
BARBARA WIARA TELES DOS REIS  
191.336/D CREA/MG

DESENHISTA:  
WASHINGTON B. ASSUNÇÃO

SUPERINTENDÊNCIA DE PROJETOS

DESENHO: ESCALA: 1/500

VERIFICADO: APROVADO:

Eng.º Fiscal - CREA/MG

Eng.º Diretor do DP

CONCEDENTE:



CONVENIENTE:



CONSULTÓRIA:


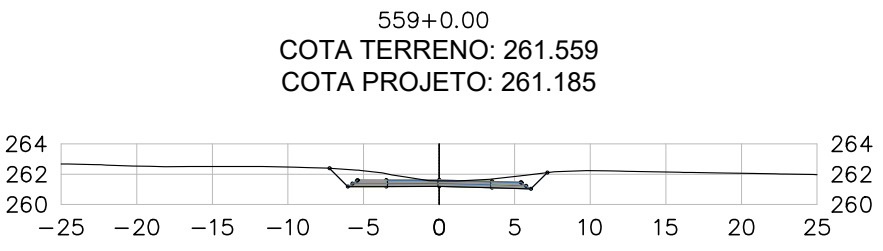
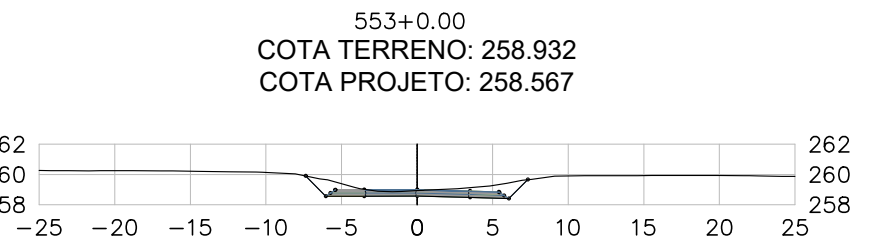
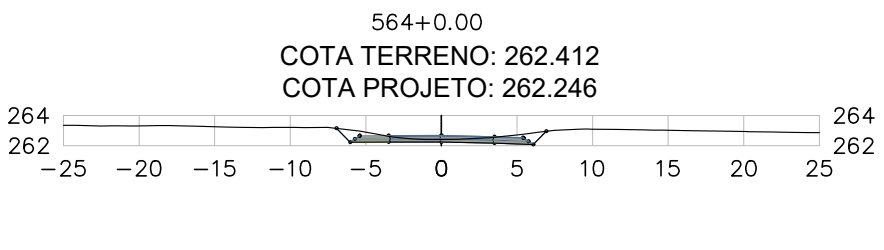
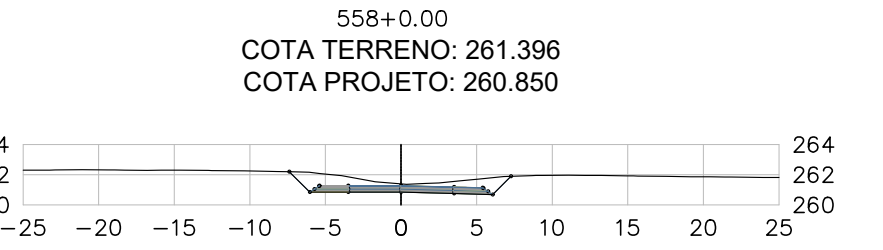
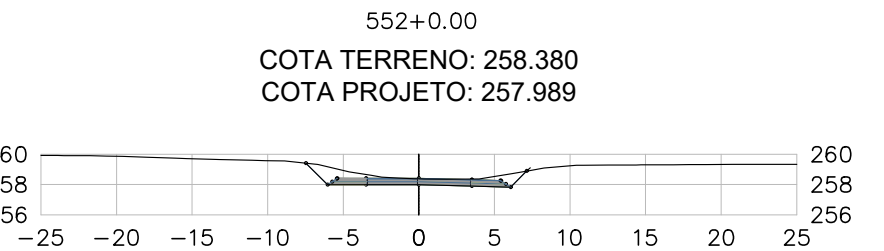
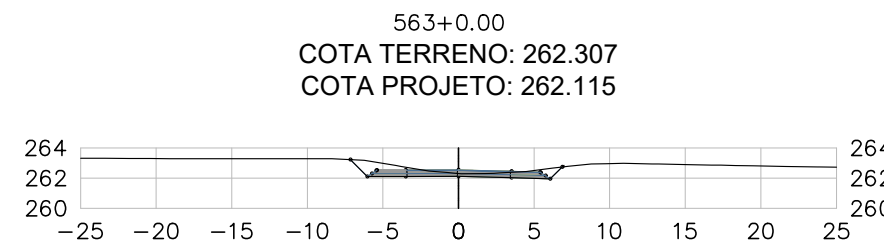


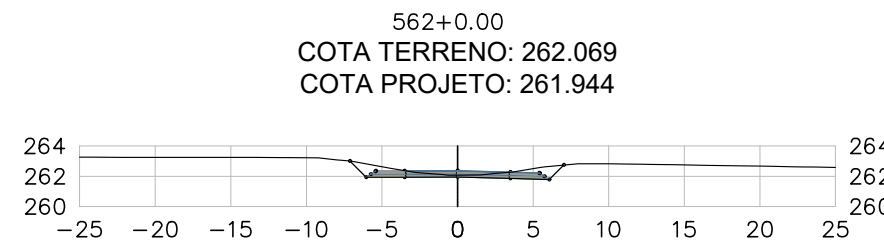


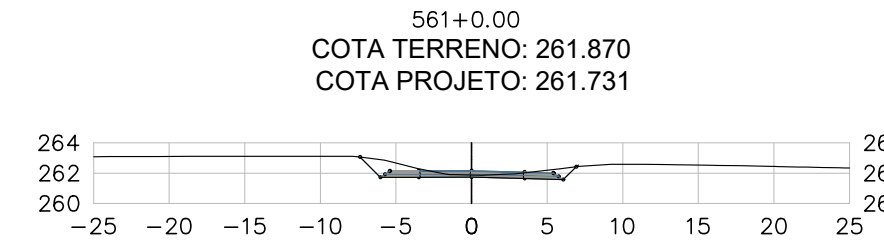
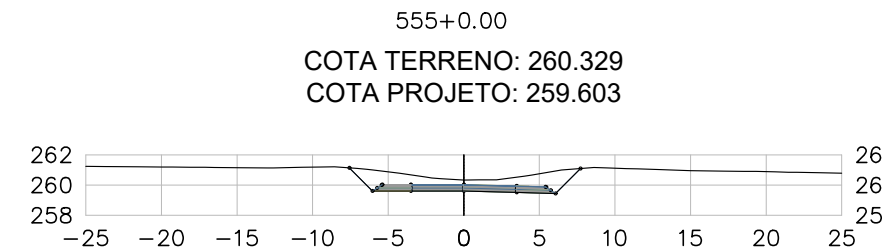
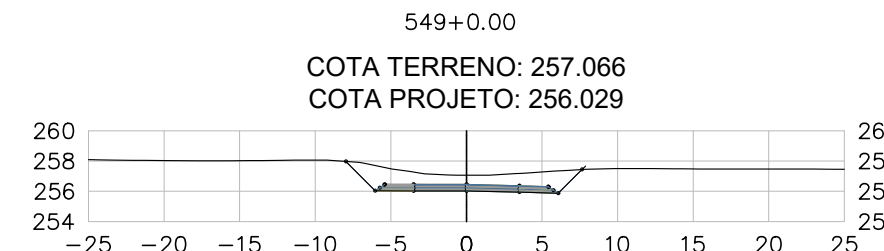
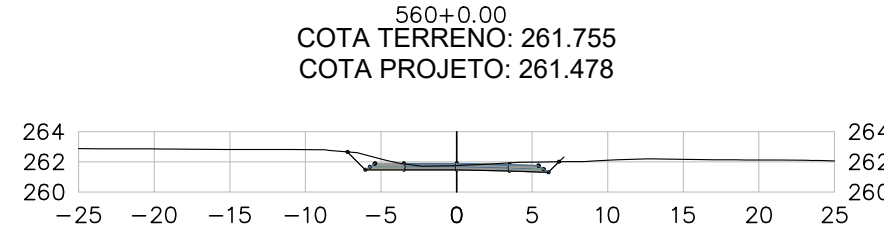
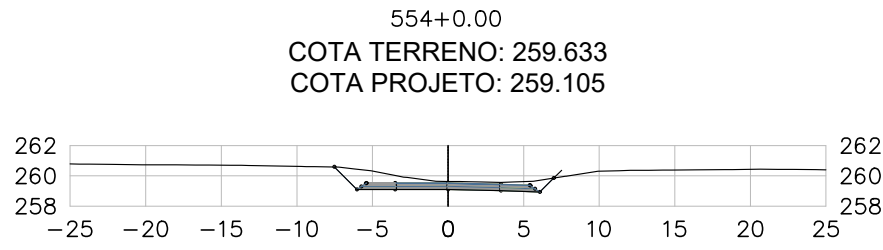
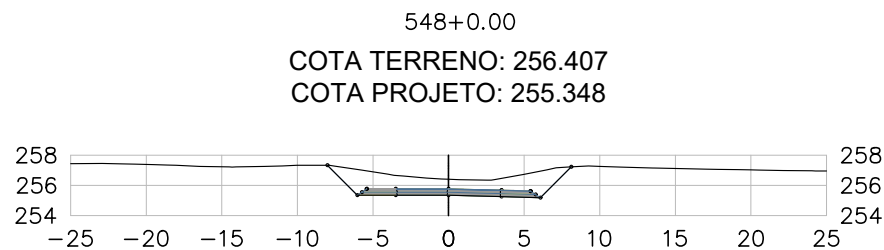


GOVERNO DO ESTADO DE MATO GROSSO  
SECRETARIA DE ESTADO INFRAESTRUTURA E LOGÍSTICA

RODOVIA: MUNICIPAL - ESTRADA COPACABANA  
TRECHO: Entr. MT - 206(Paranaíta) - Acesso ao Assentamento São Pedro  
SUB-TRECHO: Entr. MT - 206(Paranaíta) - Trevo do Bugão  
EXTENSÃO : 14,05 KM

SEÇÕES TRANSVERSAIS  
ESTACA - 530+0,00 a 547+0,00

FOLHA:  
SEC-33



OBSERVAÇÕES:

ENG.º COORDENADOR:  
BÁRBARA WIARA TELES DOS REIS  
191.336/D CREA/MG

ENG.º REVISOR:

RT:  
BÁRBARA WIARA TELES DOS REIS  
191.336/D CREA/MG

DESENHISTA:  
WASHINGTON B. ASSUNÇÃO

SUPERINTENDÊNCIA DE PROJETOS

DESENHO: ESCALA: 1/500

VERIFICADO: APROVADO:

Eng.º Fiscal - CREA/MG

Eng.º Diretor do DP

CONCEDENTE:



CONVENENTE:



CONSULTÓRIA:


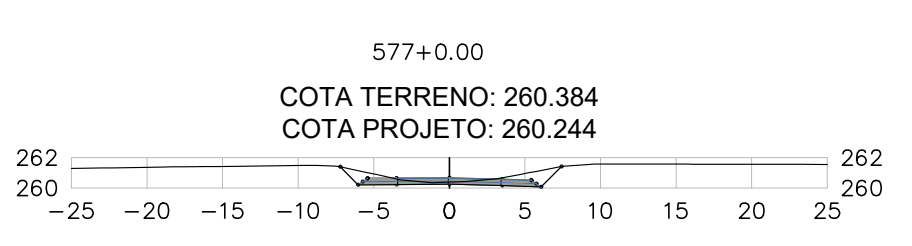
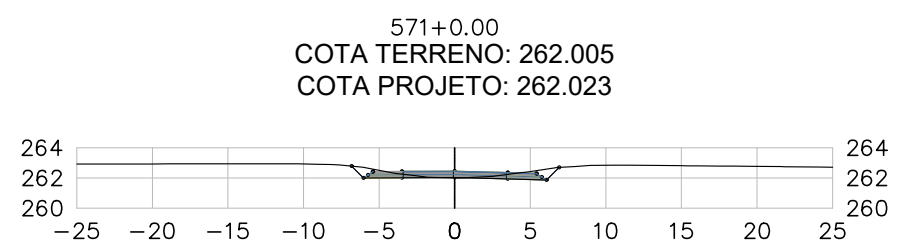

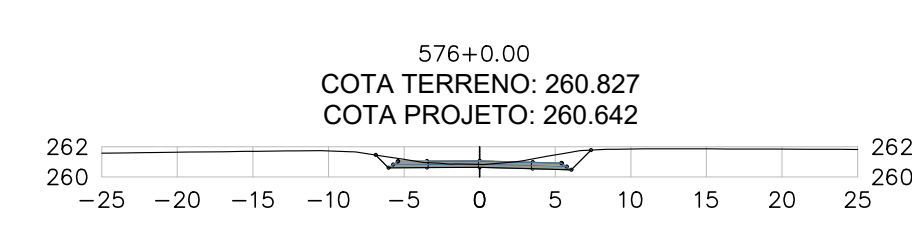
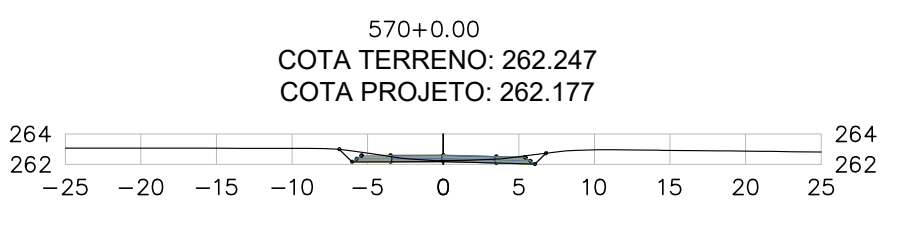

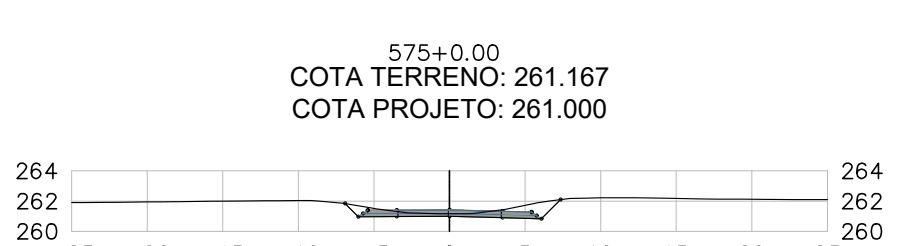







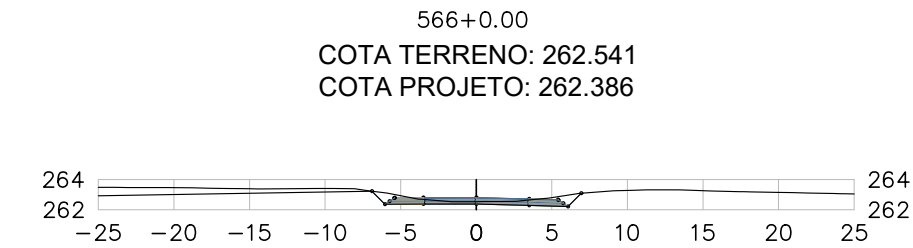


GOVERNO DO ESTADO DE MATO GROSSO  
SECRETARIA DE ESTADO INFRAESTRUTURA E LOGÍSTICA

RODOVIA: MUNICIPAL - ESTRADA COPACABANA  
TRECHO: Entr. MT - 206(Paranaíta) - Acesso ao Assentamento São Pedro  
SUB-TRECHO: Entr. MT - 206(Paranaíta) - Trevo do Bugão  
EXTENSÃO : 14,05 KM

SEÇÕES TRANSVERSAIS  
ESTACA - 548+0,00 a 565+0,00

FOLHA:  
SEC-34



OBSERVAÇÕES:

ENG.º COORDENADOR:  
BÁRBARA WIARA TELES DOS REIS  
191.336/D CREA/MG

ENG.º REVISOR:

RT: BÁRBARA WIARA TELES DOS REIS  
191.336/D CREA/MG

DESENHISTA:  
WASHINGTON B. ASSUNÇÃO

SUPERINTENDÊNCIA DE PROJETOS

DESENHO: ESCALA: 1/500

VERIFICADO: APROVADO:

Eng.º Fiscal - CREA/MG

Eng.º Diretor do DP

CONCEDENTE:



CONVENIENTE:



CONSULTÓRIA:

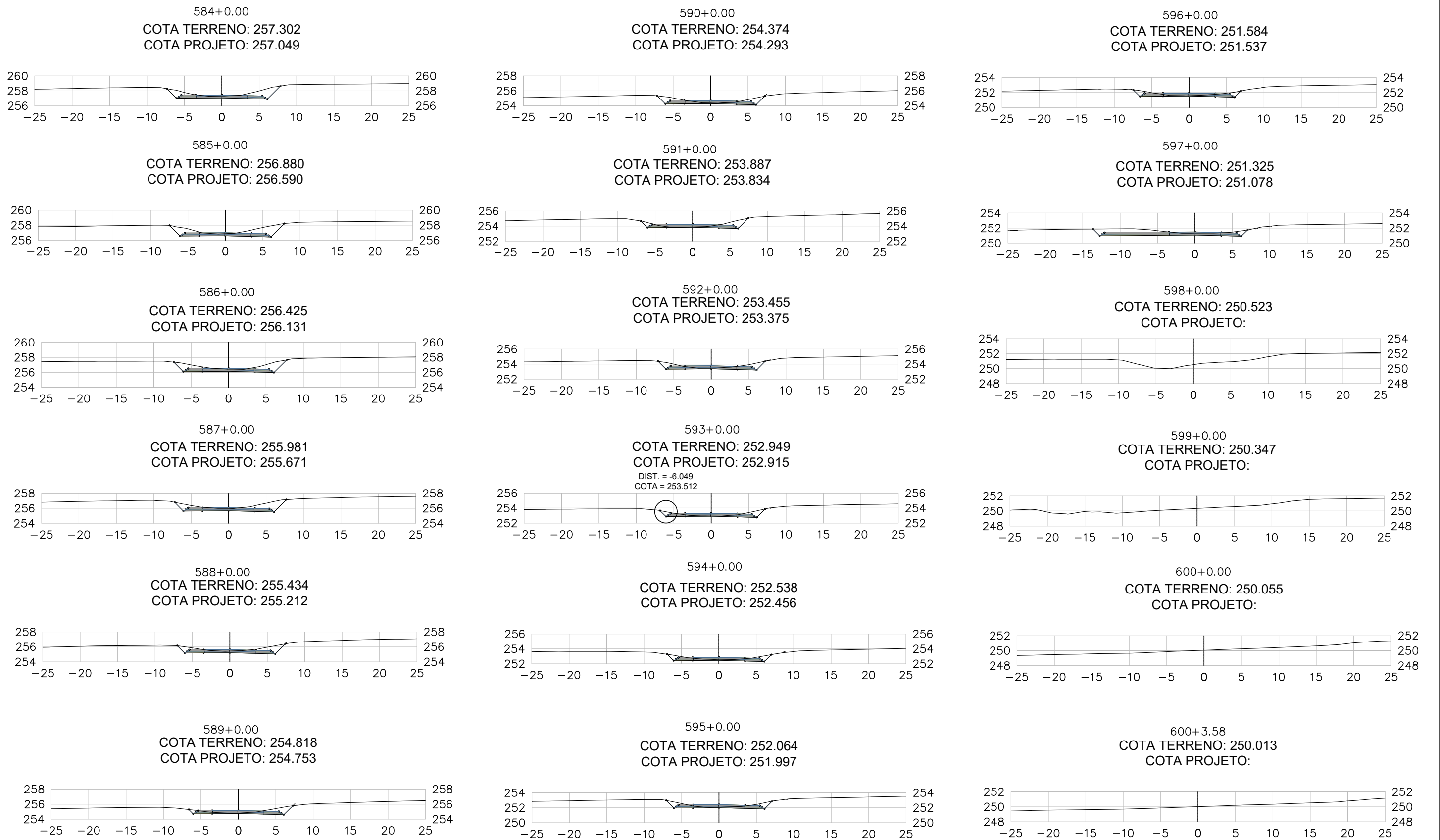


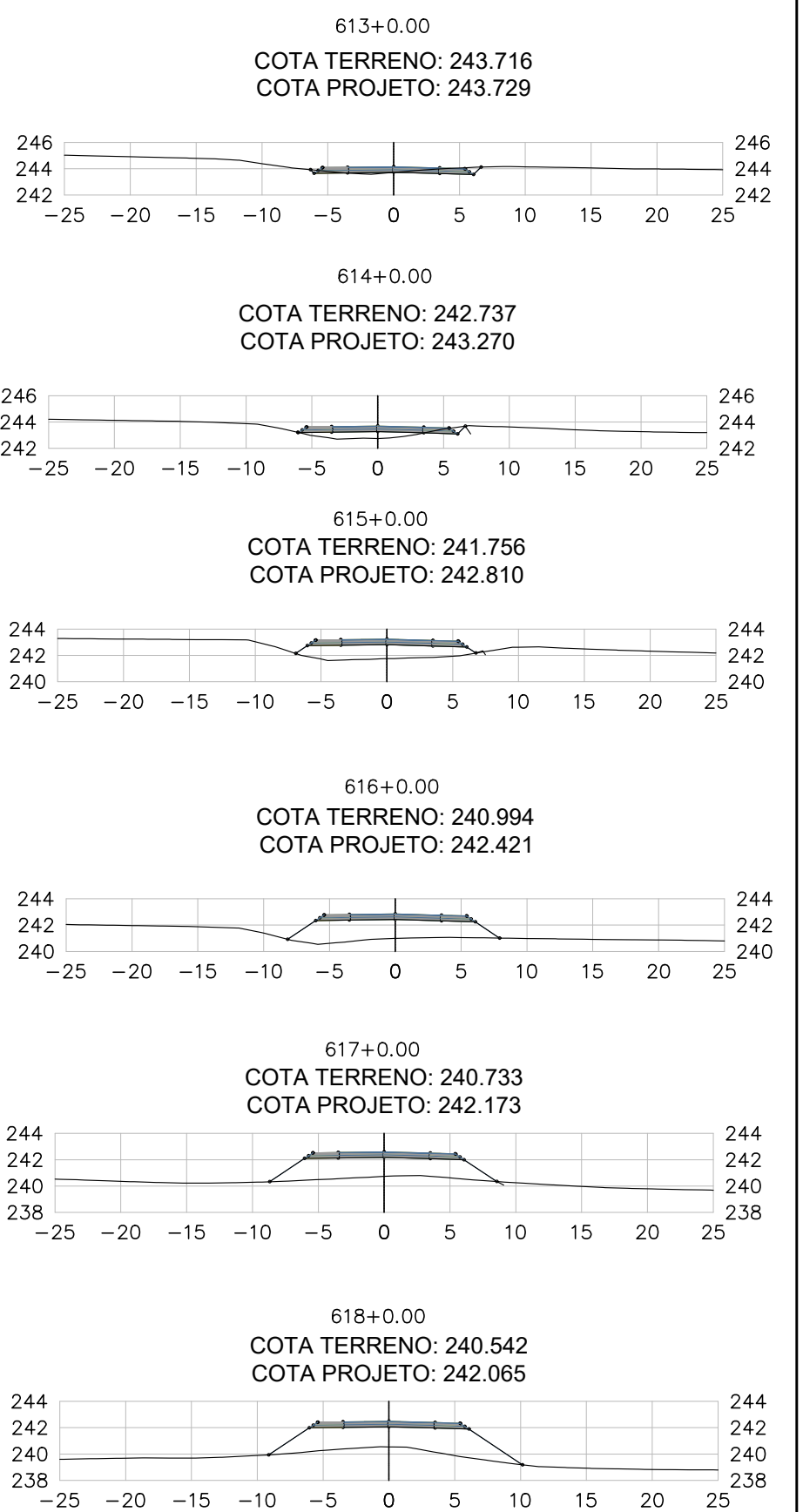
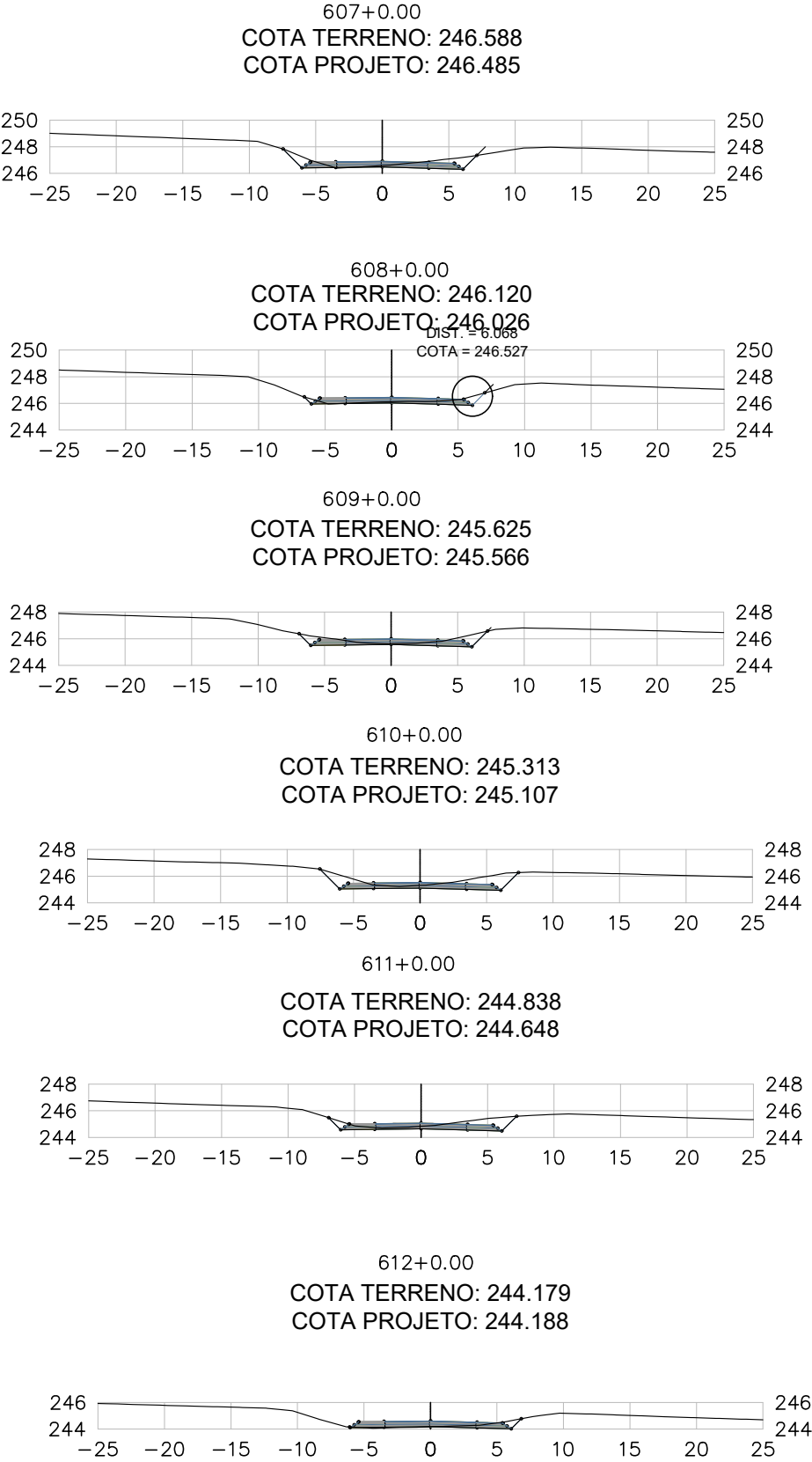
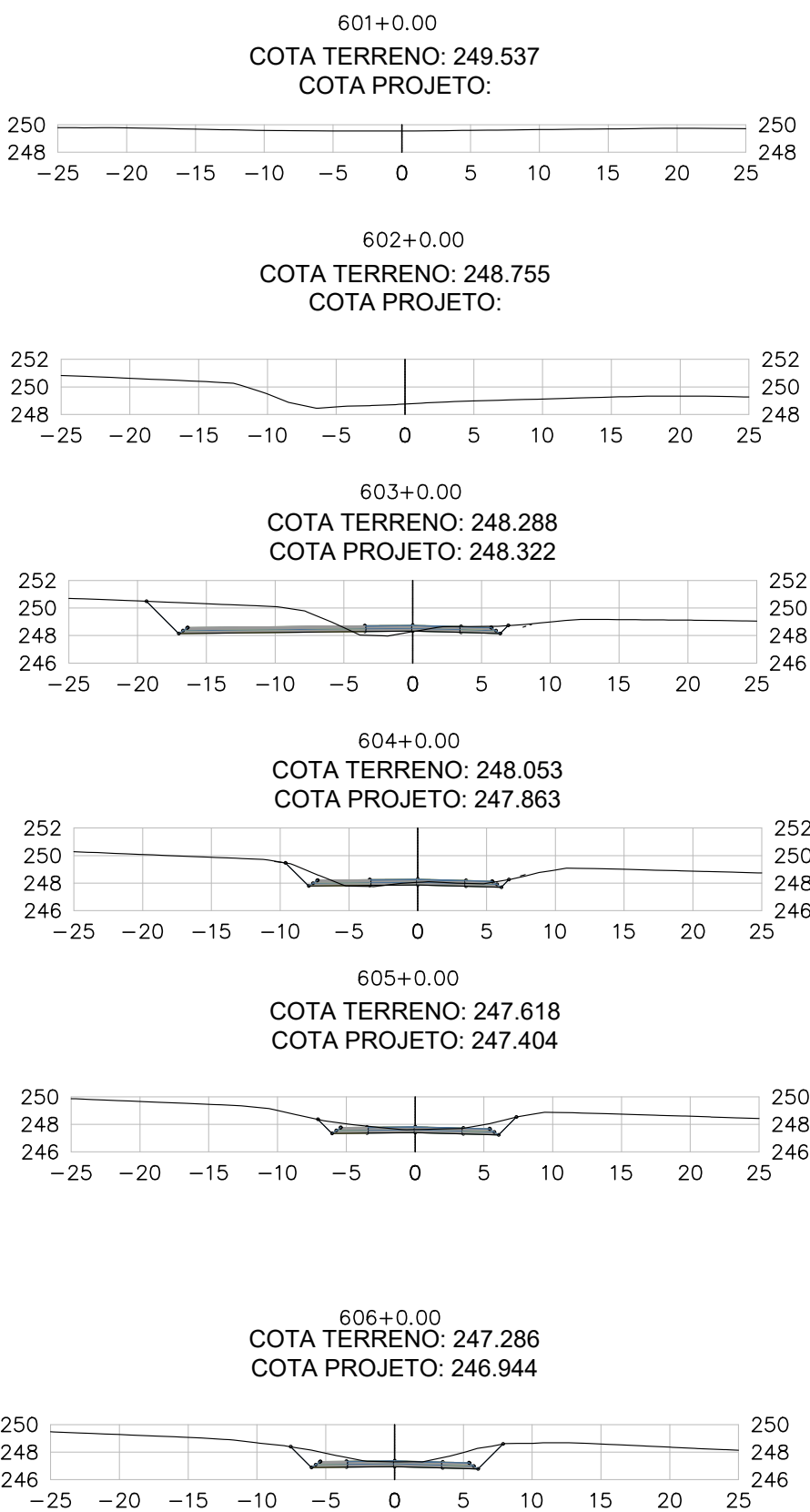
GOVERNO DO ESTADO DE MATO GROSSO  
SECRETARIA DE ESTADO INFRAESTRUTURA E LOGÍSTICA

RODOVIA: MUNICIPAL - ESTRADA COPACABANA  
TRECHO: Entr. MT - 206(Paranaíta) - Acesso ao Assentamento São Pedro  
SUB-TRECHO: Entr. MT - 206(Paranaíta) - Trevo do Bugão  
EXTENSÃO : 14,05 KM

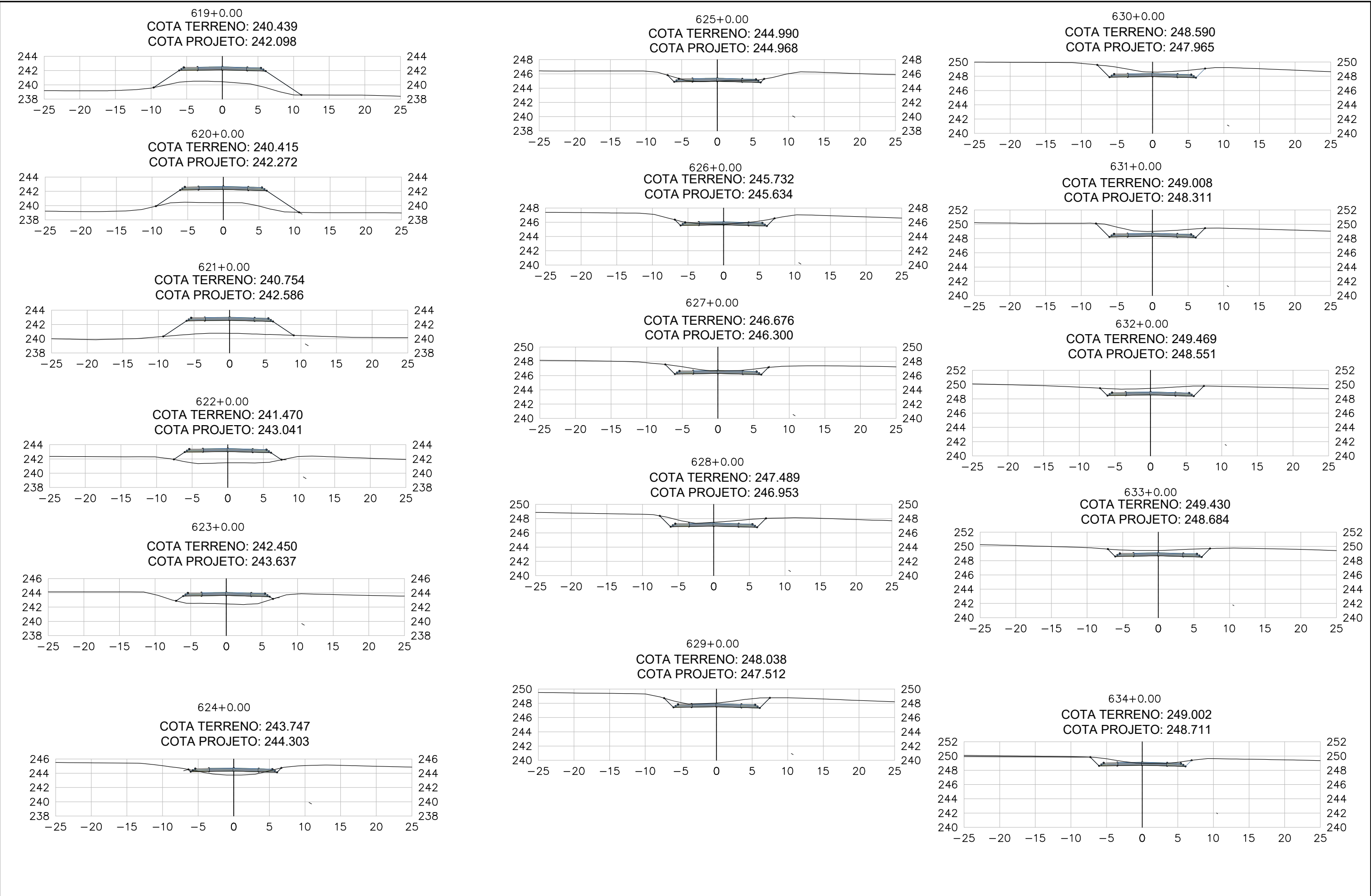
SEÇÕES TRANSVERSAIS  
ESTACA - 566+0,00 a 583+0,00

FOLHA:  
SEC-35

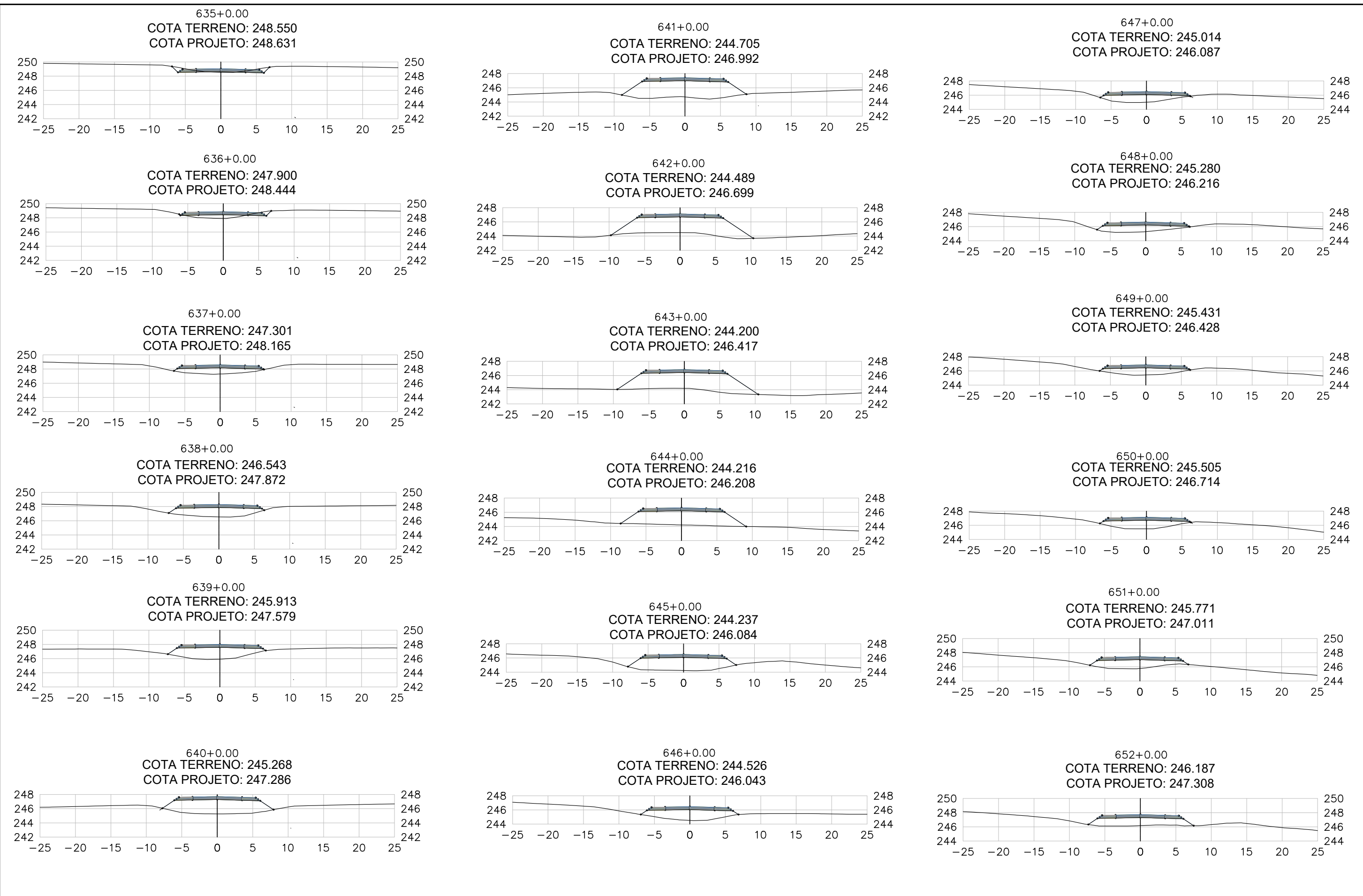




OBSERVAÇÕES:	ENG.º COORDENADOR: BÁRBARA WIARA TELES DOS REIS 191.336/D CREA/MG	SUPERINTENDÊNCIA DE PROJETOS			CONCEDENTE:	CONVENIENTE:	CONSULTORIA:	GOVERNO DO ESTADO DE MATO GROSSO SECRETARIA DE ESTADO INFRAESTRUTURA E LOGÍSTICA	
	ENG.º REVISOR:	DESENHO:	ESCALA: 1/500	Eng.º Fiscal – CREA/MG	 Governo de Mato Grosso Secretaria de Estado de Infraestrutura e Logística			RODOVIA: MUNICIPAL – ESTRADA COPACABANA TRECHO: Entr*. MT – 206(Paranaíta) – Acesso ao Assentamento São Pedro SUB–TRECHO: Entr*. MT – 206(Paranaíta) – Trevo do Bugão EXTENSÃO : 14,05 KM	
	RT: BÁRBARA WIARA TELES DOS REIS 191.336/D CREA/MG	VERIFICADO:	APROVADO:	Eng.º Diretor do DP				SEÇÕES TRANSVERSAIS ESTACA – 601+0,00 a 618+0,00	
	DESENHISTA: WASHINGTON B. ASSUNÇÃO								



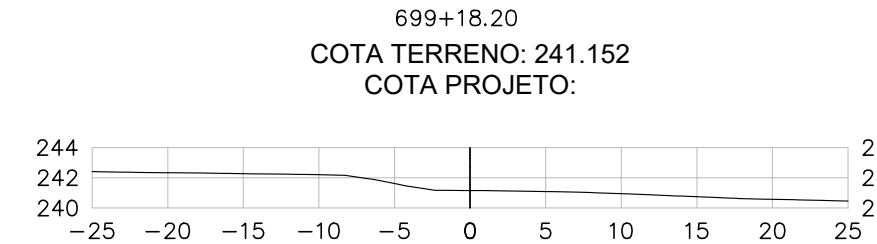

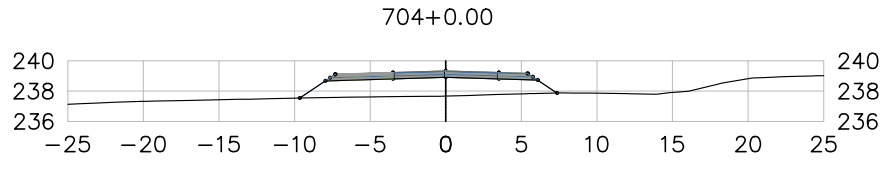
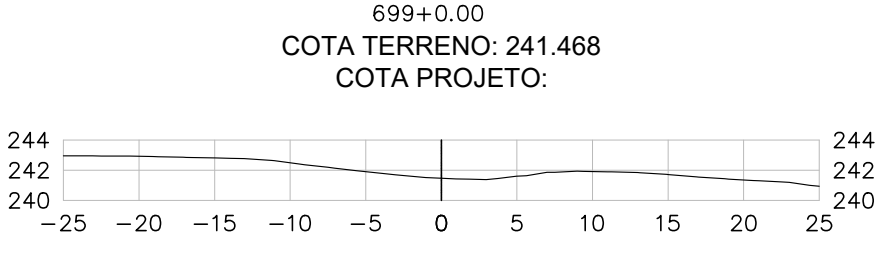

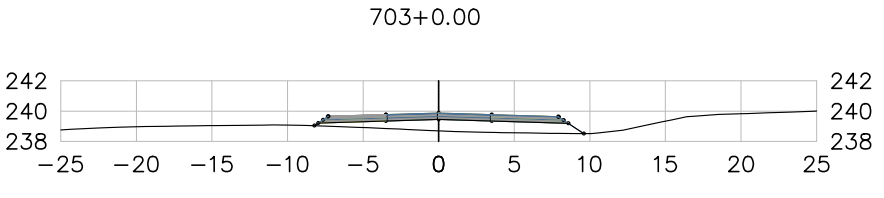
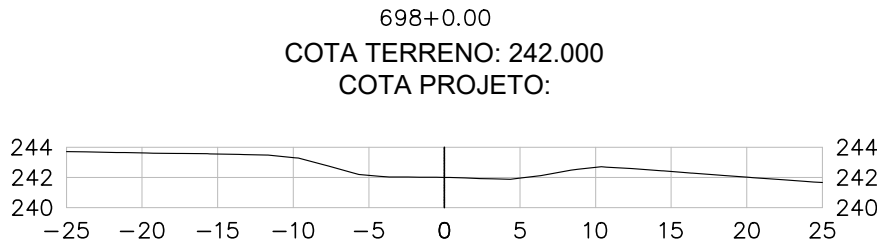

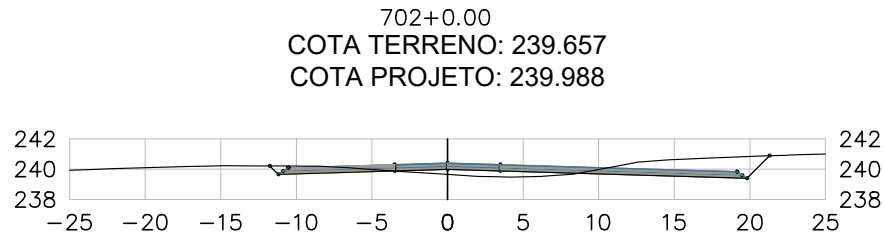
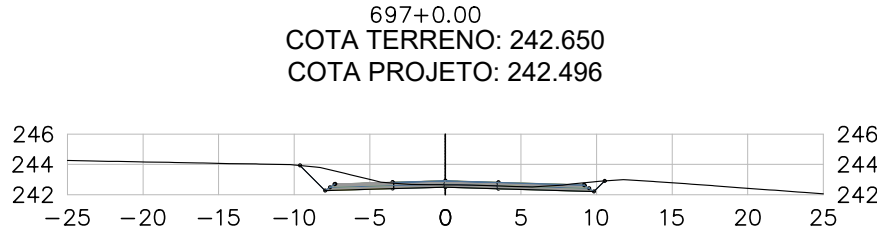
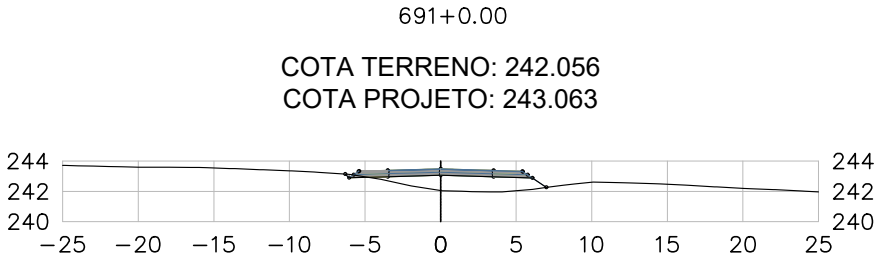
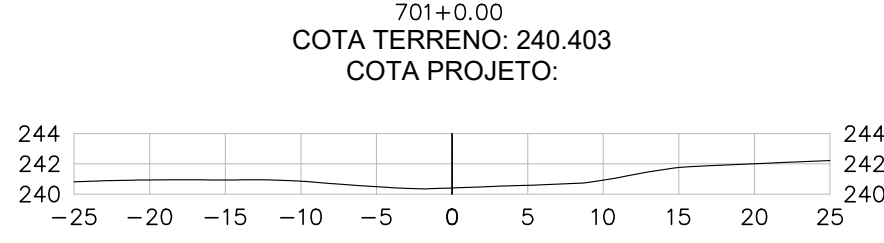
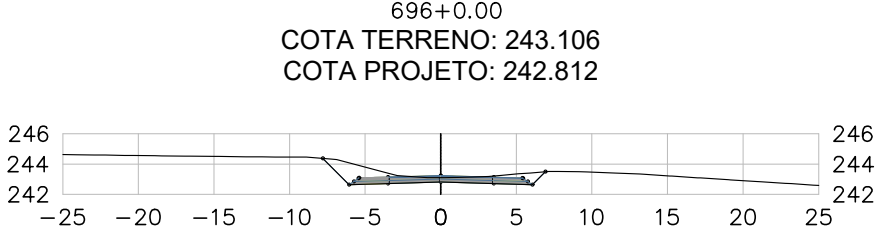
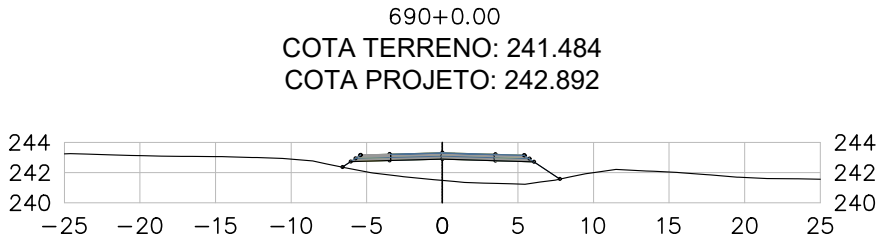
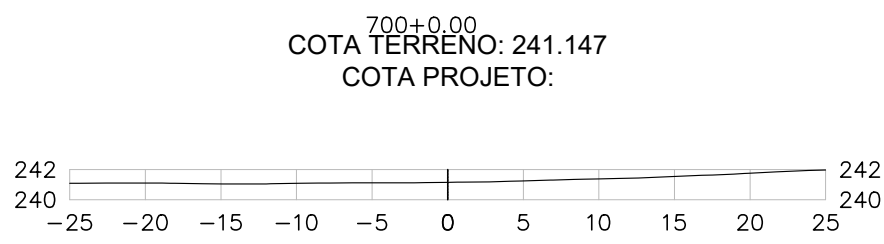
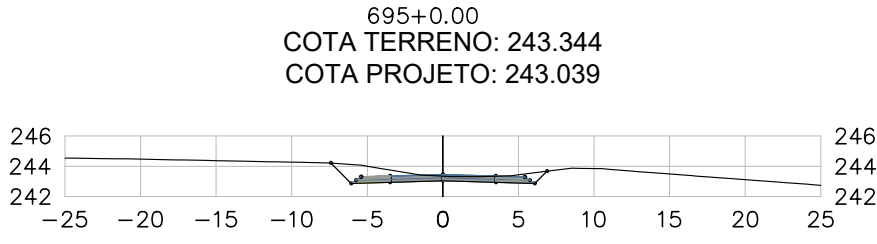

OBSERVAÇÕES:	ENG.º COORDENADOR: BÁRBARA WIARA TELES DOS REIS 191.336/D CREA/MG	SUPERINTENDÊNCIA DE PROJETOS			<div>CONCEDENTE:</div> <div>SINFRA Secretaria de Estado de Infraestrutura e Logística</div> <div>GOVERNO DO ESTADO DE MATO GROSSO</div> <div>SECRETARIA DE ESTADO INFRAESTRUTURA E LOGÍSTICA</div>	GOVERNO DO ESTADO DE MATO GROSSO		
	ENG.º REVISOR:	DESENHO:	ESCALA:			RODOVIA: MUNICIPAL – ESTRADA COPACABANA		
	RT: BÁRBARA WIARA TELES DOS REIS 191.336/D CREA/MG		1/500			TRECHO: Entr*. MT – 206(Paranaíta) – Acesso ao Assentamento São Pedro		
	DESENHISTA: WASHINGTON B. ASSUNÇÃO	VERIFICADO:	APROVADO:			SUB-TRECHO: Entr*. MT – 206(Paranaíta) – Trevo do Bugão		
					<div>CONVENENTE:</div> <div>SECRETARIA DE ESTADO DE AGRICULTURA, PECUÁRIA E ABASTECIMENTO</div>	<div>CONSULTÓRIA:</div> <div>KALUA ENGENHARIA</div>	SEÇÕES TRANSVERSAIS	
					ESTACA – 619+0,00 a 634+0,00		FOLHA: SEC–38	



OBSERVAÇÕES:	ENG.º COORDENADOR: BÁRBARA WIARA TELES DOS REIS 191.336/D CREA/MG		SUPERINTENDÊNCIA DE PROJETOS			CONCEDENTE: <div>SINFRA Secretaria de Estado de Infraestrutura e Logística</div>  Governo de Mato Grosso	CONVENIENTE: 	CONSULTÓRIA: 	GOVERNO DO ESTADO DE MATO GROSSO SECRETARIA DE ESTADO INFRAESTRUTURA E LOGÍSTICA	
	ENG.º REVISOR:								DESENHO:	ESCALA: 1/500
	RT: BÁRBARA WIARA TELES DOS REIS 191.336/D CREA/MG		VERIFICADO:	APROVADO:	SEÇÕES TRANSVERSAIS ESTACA – 635+0,00 a 652+0,00					
	DESENHISTA: WASHINGTON B. ASSUNÇÃO								FOLHA: SEC-39	







OBSERVAÇÕES:

ENG.º COORDENADOR:  
BÁRBARA WIARA TELES DOS REIS  
191.336/D CREA/MG

ENG.º REVISOR:

RT:  
BÁRBARA WIARA TELES DOS REIS  
191.336/D CREA/MG

DESENHISTA:  
WASHINGTON B. ASSUNÇÃO

SUPERINTENDÊNCIA DE PROJETOS

DESENHO: ESCALA: 1/500

VERIFICADO: APROVADO:

Eng.º Fiscal - CREA/MG

Eng.º Diretor do DP

CONCEDENTE:



CONVENIENTE:



CONSULTÓRIA:

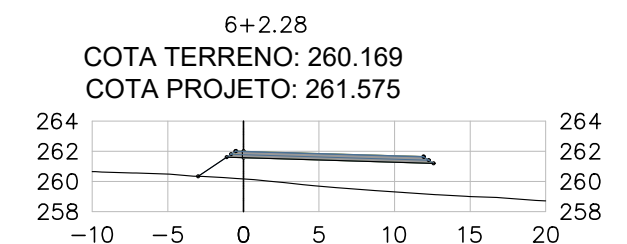
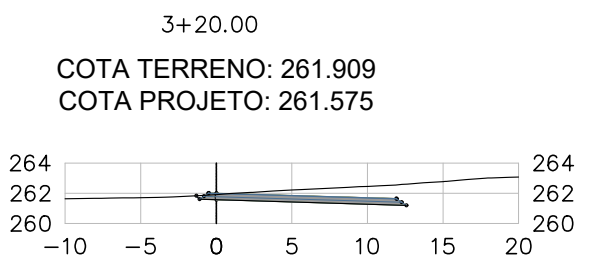

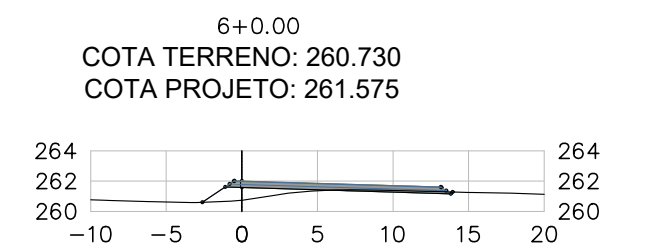
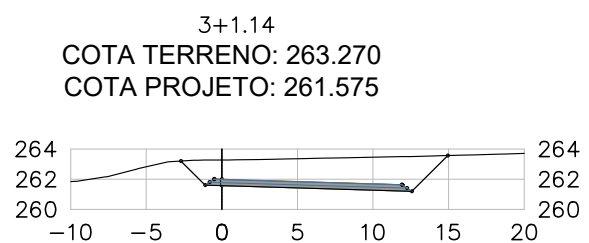
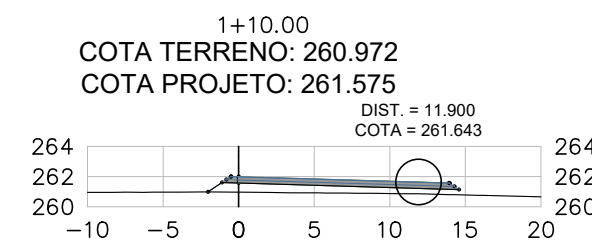
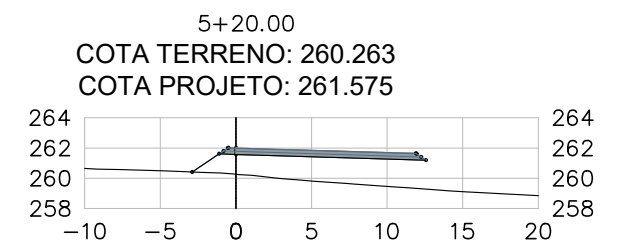
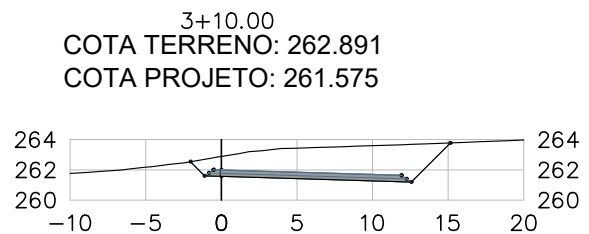
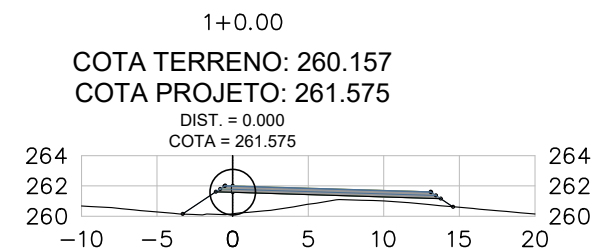
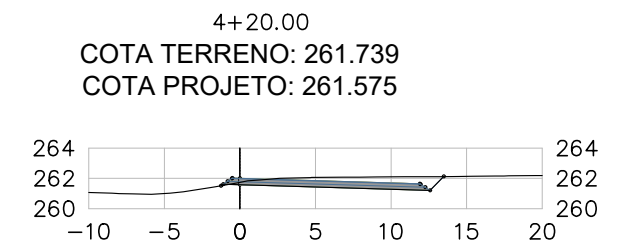
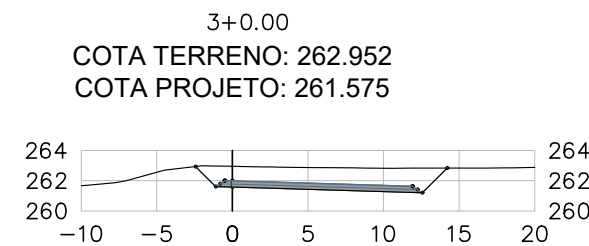
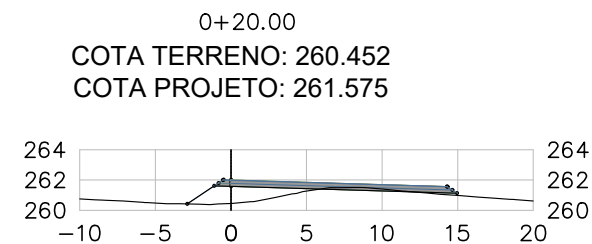
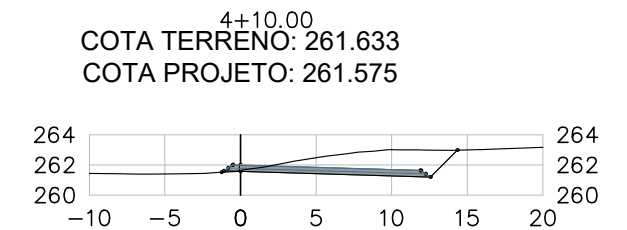
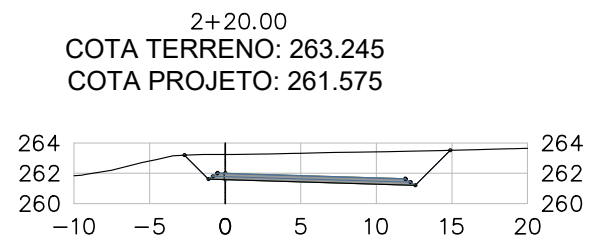
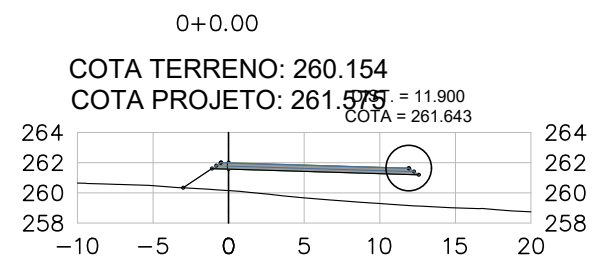


GOVERNO DO ESTADO DE MATO GROSSO  
SECRETARIA DE ESTADO INFRAESTRUTURA E LOGÍSTICA

RODOVIA: MUNICIPAL - ESTRADA COPACABANA  
TRECHO: Entr. MT - 206(Paranaíta) - Acesso ao Assentamento São Pedro  
SUB-TRECHO: Entr. MT - 206(Paranaíta) - Trevo do Bugão  
EXTENSÃO : 14,05 KM

SEÇÕES TRANSVERSAIS  
ESTACA - 689+0,00 a 704+1,10

FOLHA:  
SEC-42



OBSERVAÇÕES:

ENG.º COORDENADOR:  
BÁRBARA WIARA TELES DOS REIS  
191.336/D CREA/MG

ENG.° REVISOR:

RT: BÁRBARA WIARA TELES DOS REIS  
191.336/D CREA/MG

DESENHISTA:  
WASHINGTON B. ASSUNÇÃO

## SUPERINTENDÊNCIA DE PROJETOS

DESENHO:

ESCALA:

1/500

VERIFICADO:

APROVADO:	
-----------	--

Eng.º Fiscal – CREA/MG

Eng.º Diretor da DP

CONCEDENTE:



RA  
do  
ra  
ica



Governo de  
**Mato  
Grosso**

CONVENIENTE:



CONSULTÓRIA:

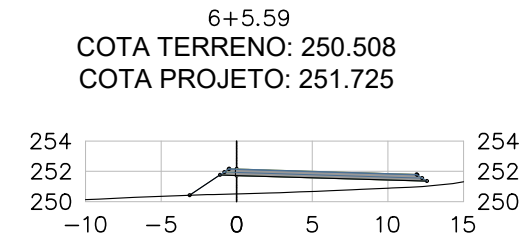
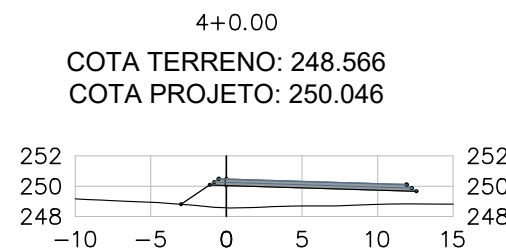
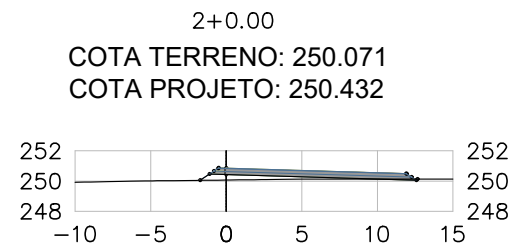
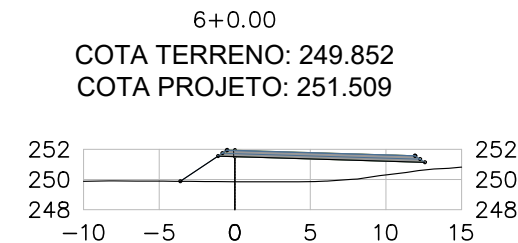
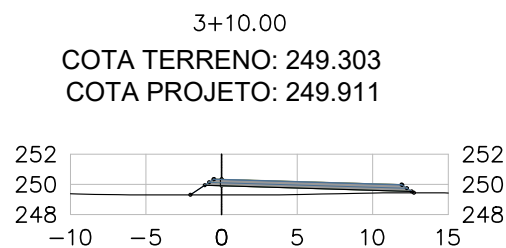

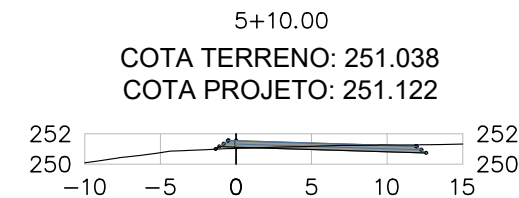
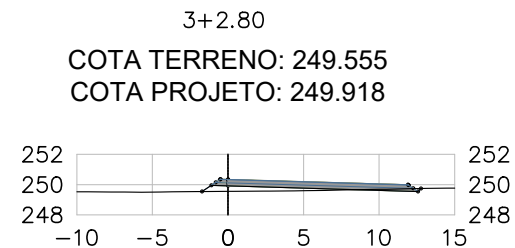
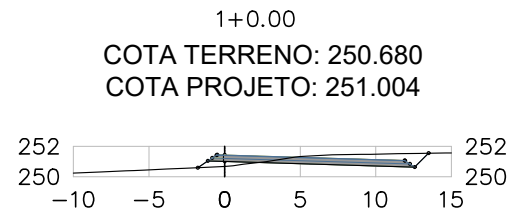
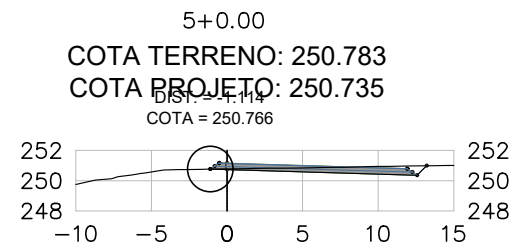
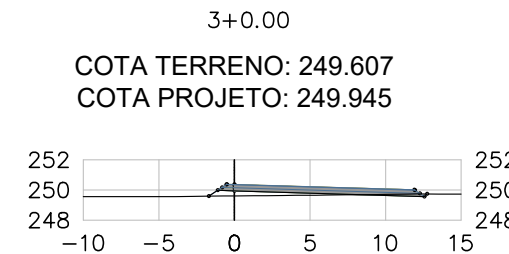
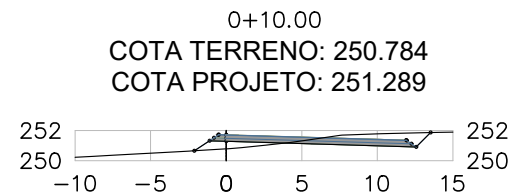
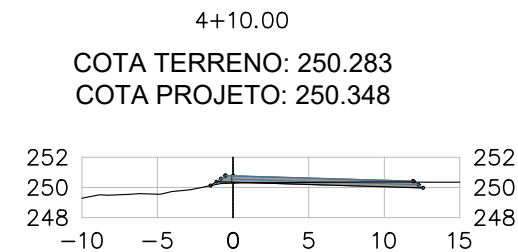
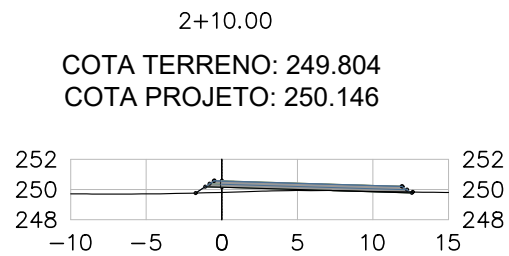
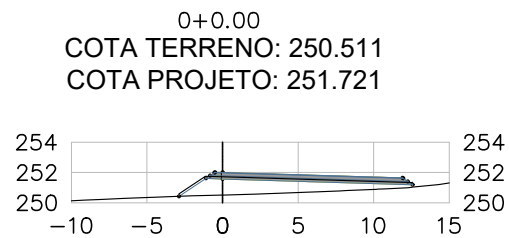


GOVERNO DO ESTADO DE MATO GROSSO  
SECRETARIA DE ESTADO INFRAESTRUTURA E LOGÍSTICA

RODOVIA: MUNICIPAL - ESTRADA COPACABANA  
TRECHO: Entrª. MT - 206(Paranaíta) - Acesso ao Assentamento São Pedro  
SUB-TRECHO: Entrª. MT - 206(Paranaíta) - Trevo do Bugão  
EXTENSÃO : 14,05 KM

SEÇÕES TRANSVERSAIS  
ESTACA - 0+0,00 a 6+2,28

OLHA:  
SEC-43



OBSERVAÇÕES:

ENG.º COORDENADOR:  
BÁRBARA WIARA TELES DOS REIS  
191.336/D CREA/MG

ENG.º REVISOR:

RT: BÁRBARA WIARA TELES DOS REIS  
191.336/D CREA/MG

DESENHISTA:  
WASHINGTON B. ASSUNÇÃO

SUPERINTENDÊNCIA DE PROJETOS

DESENHO: ESCALA: 1/500

VERIFICADO: APROVADO:

Eng.º Fiscal - CREA/MG

Eng.º Diretor do DP

CONCEDENTE:



CONVENENTE:



CONSULTÓRIA:

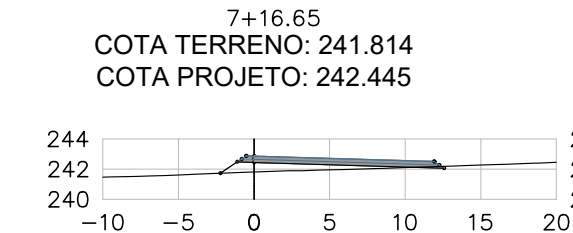
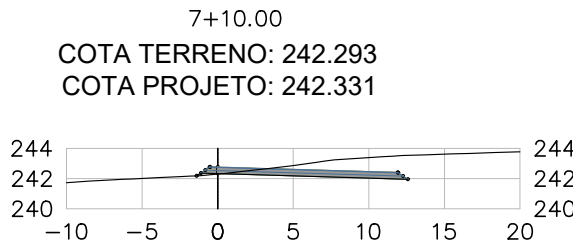
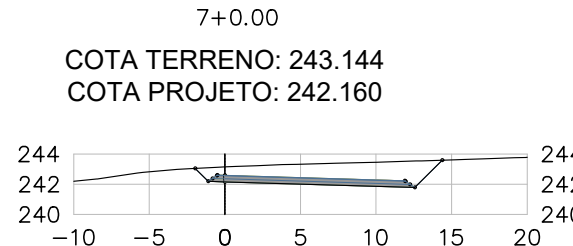
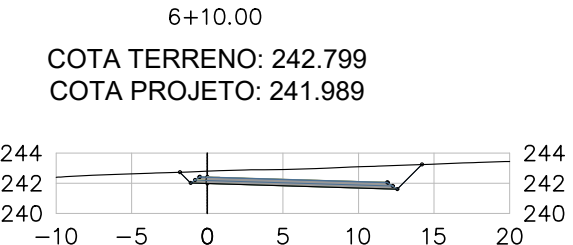
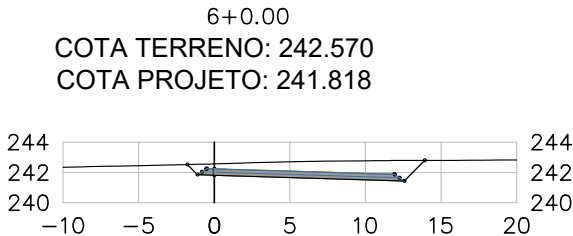
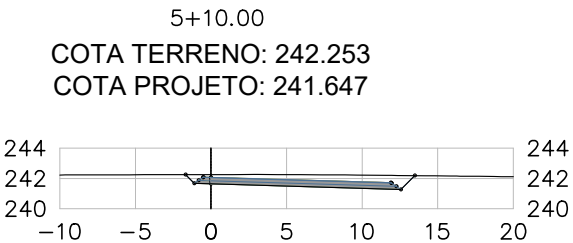
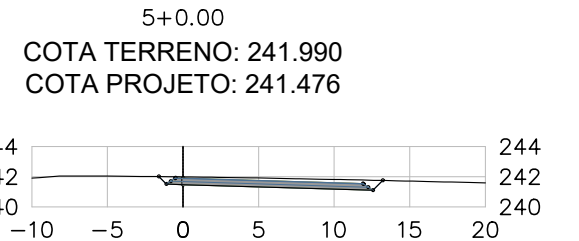
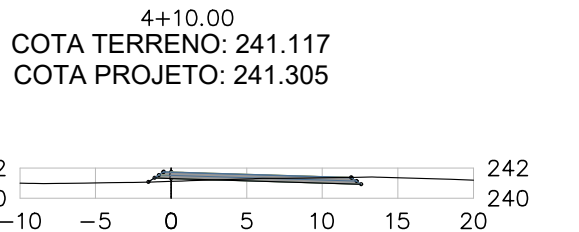
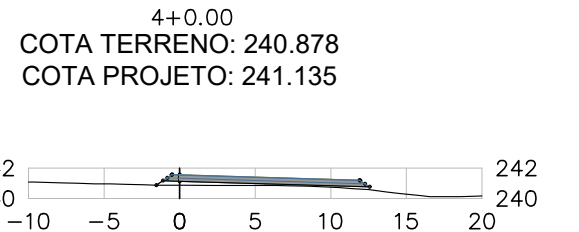
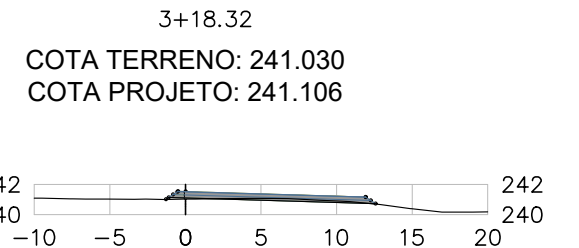

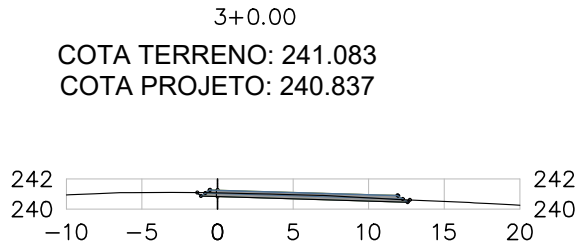
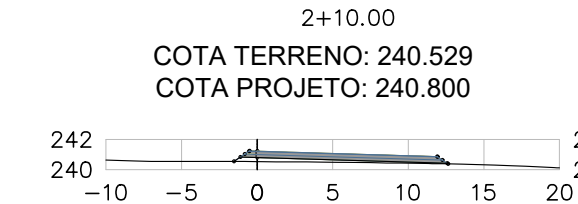
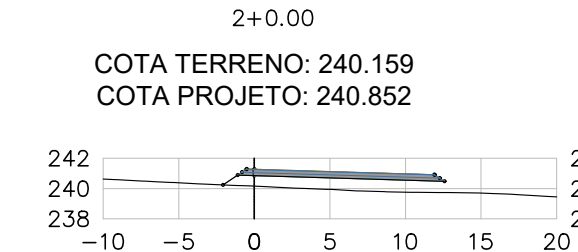
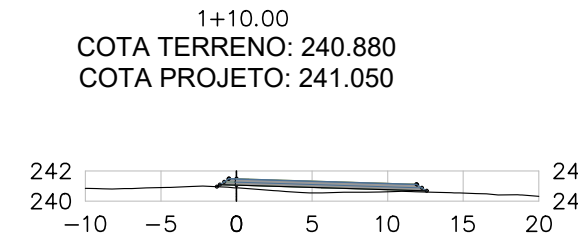
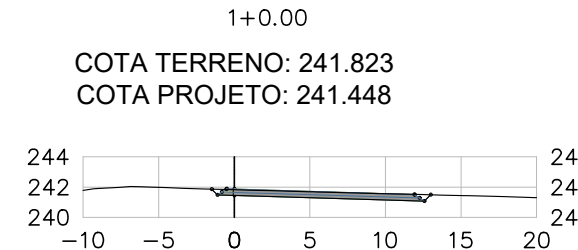
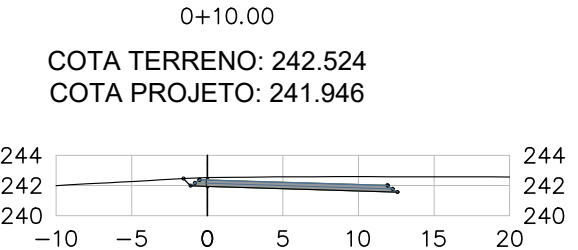
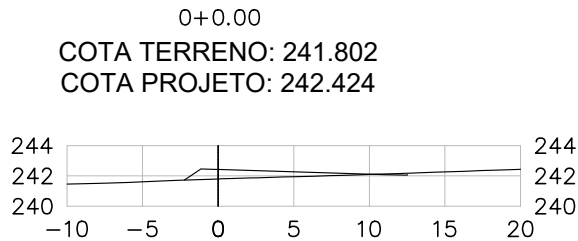


GOVERNO DO ESTADO DE MATO GROSSO  
SECRETARIA DE ESTADO INFRAESTRUTURA E LOGÍSTICA

RODOVIA: MUNICIPAL - ESTRADA COPACABANA  
TRECHO: Entr\*. MT - 206(Paranaíta) - Acesso ao Assentamento São Pedro  
SUB-TRECHO: Entr\*. MT - 206(Paranaíta) - Trevo do Bugão  
EXTENSÃO : 14,05 KM

SEÇÕES TRANSVERSAIS  
ESTACA - 0+0,00 a 6+5,59

FOLHA:  
SEC-44



OBSERVAÇÕES:

ENG.º COORDENADOR:  
BÁRBARA WIARA TELES DOS REIS  
191.336/D CREA/MG

ENG.º REVISOR:

RT:  
BÁRBARA WIARA TELES DOS REIS  
191.336/D CREA/MG

DESENHISTA:  
WASHINGTON B. ASSUNÇÃO

SUPERINTENDÊNCIA DE PROJETOS

DESENHO: ESCALA: 1/500

VERIFICADO: APROVADO:

Eng.º Fiscal - CREA/MG

Eng.º Diretor do DP

CONCEDENTE:



CONVENENTE:



CONSULTÓRIA:



GOVERNO DO ESTADO DE MATO GROSSO  
SECRETARIA DE ESTADO INFRAESTRUTURA E LOGÍSTICA

RODOVIA: MUNICIPAL - ESTRADA COPACABANA  
TRECHO: Entr. MT - 206(Paranaíta) - Acesso ao Assentamento São Pedro  
SUB-TRECHO: Entr. MT - 206(Paranaíta) - Trevo do Bugão  
EXTENSÃO : 14,05 KM

SEÇÕES TRANSVERSAIS  
ESTACA - 0+0,00 a 7+16,65

FOLHA:  
SEC-45